

# WEST REGION BLUEWAY & TRAIL SYSTEM

Neighborhood Meeting  
April 22, 2024



# INTRODUCTIONS



**Great Parks**

# **GREAT PARKS' PRIORITIES – 2019 Master Plan**



**BUILD MORE TRAILS**

**ESTABLISH A DEFINED  
BLUEWAY SYSTEM**

**PROVIDE ACCESS TO  
CONSERVATION AREAS**

**EXPAND ACCESS FOR  
ALL USERS**



# TRAIL BENEFITS



## CONNECTIVITY



## RECREATION



## ECONOMIC DEVELOPMENT



# BIKE FACILITY TYPES



## ON-STREET



## SHARED-USE TRAIL



# BIKE FACILITY TYPES



## ON-STREET

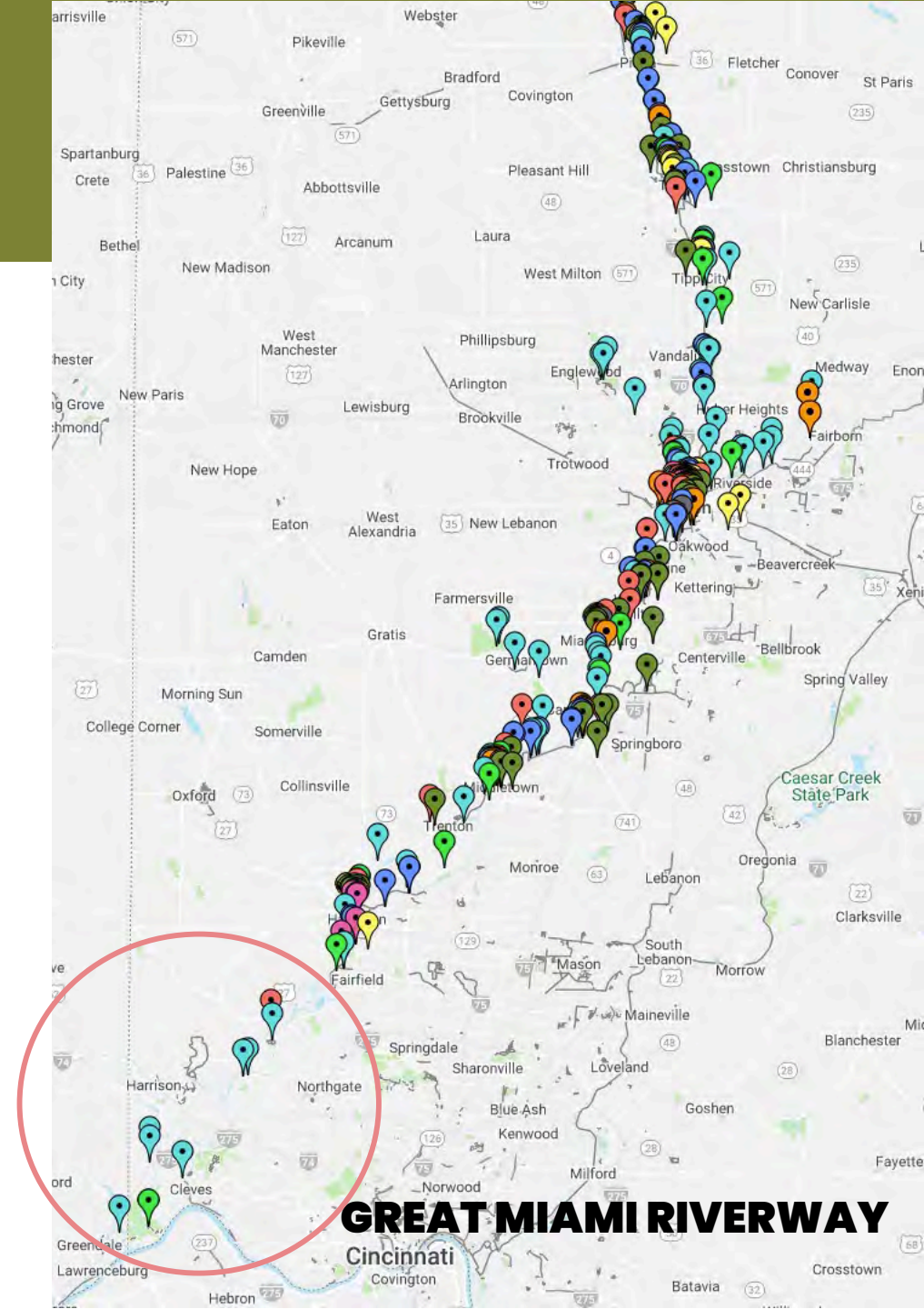


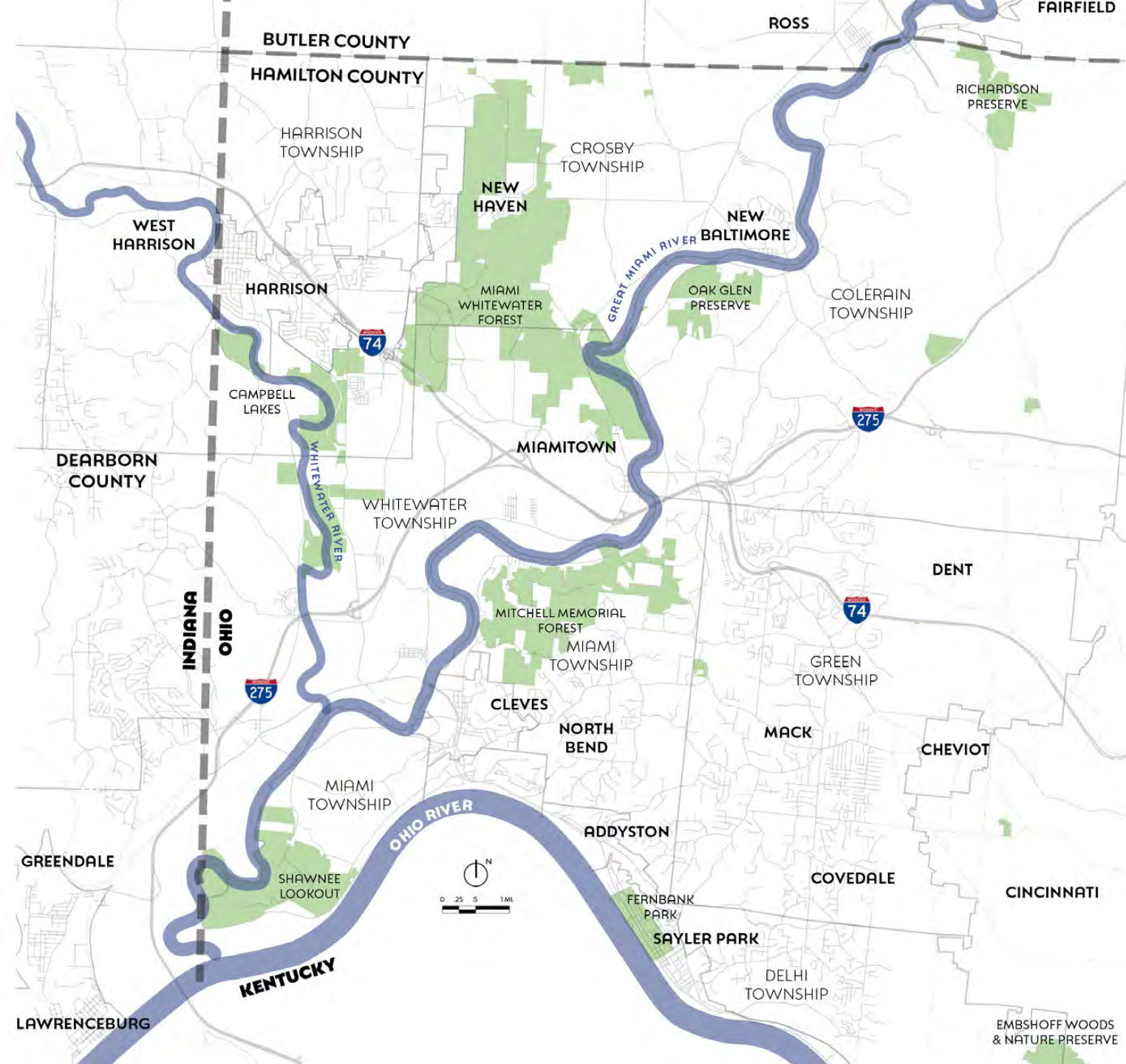
## SHARED-USE TRAIL



# NEW SHARED-USE TRAIL


- Will travel along the **Great Miami River corridor**
- Will **extend the Great Miami Riverway** through Hamilton County to the Ohio River
- Alignment alternatives will:
  - Allow users to enjoy changing landscapes
  - Maximize accessibility for all ages and abilities
  - Create new connections between parks, surrounding communities and other trails (existing and planned)
- Trail development needs partnerships** with local communities





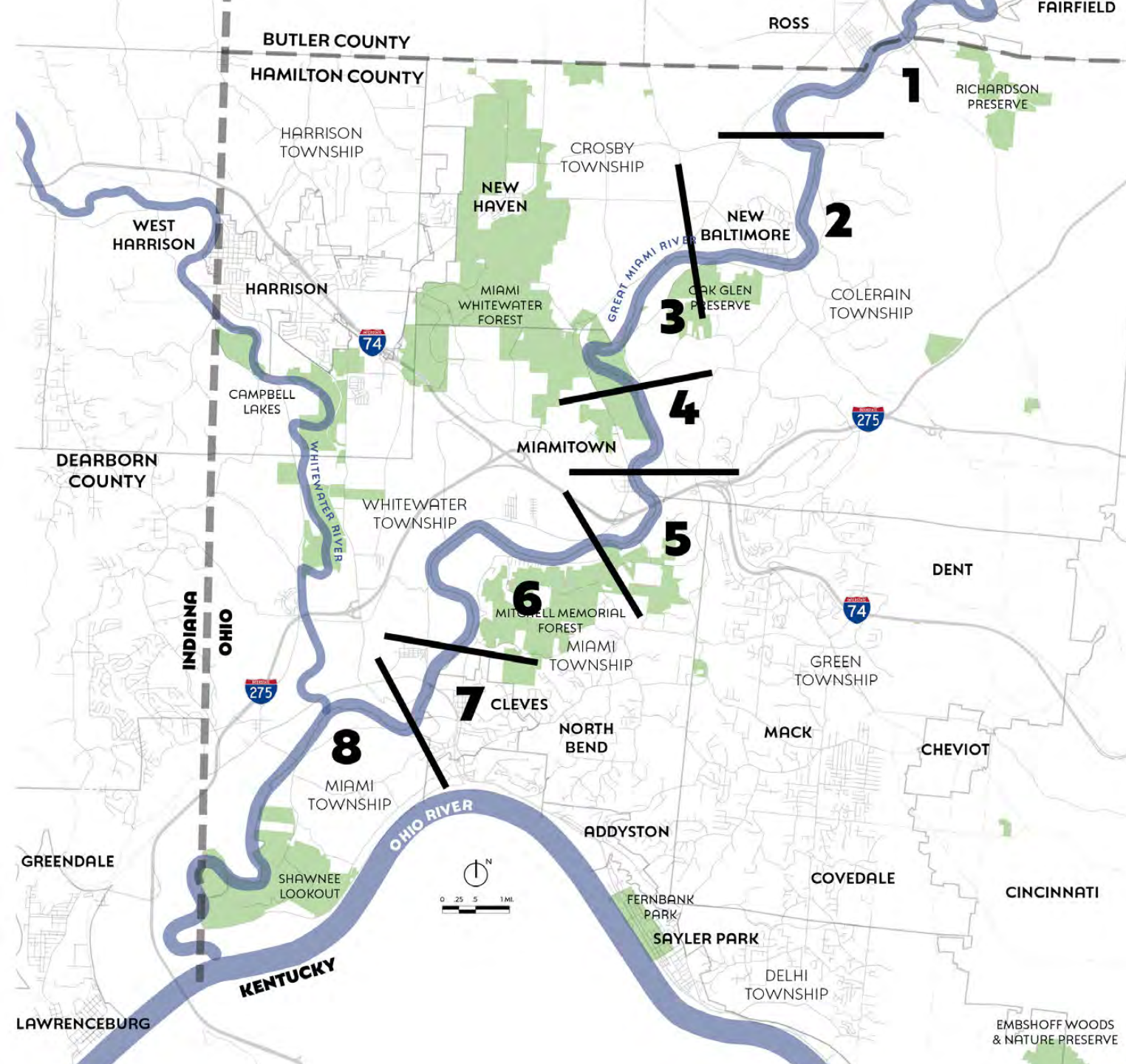
# REGIONAL INVENTORY – PROJECT AREA

## Legend

 Great Parks Property



Great Parks



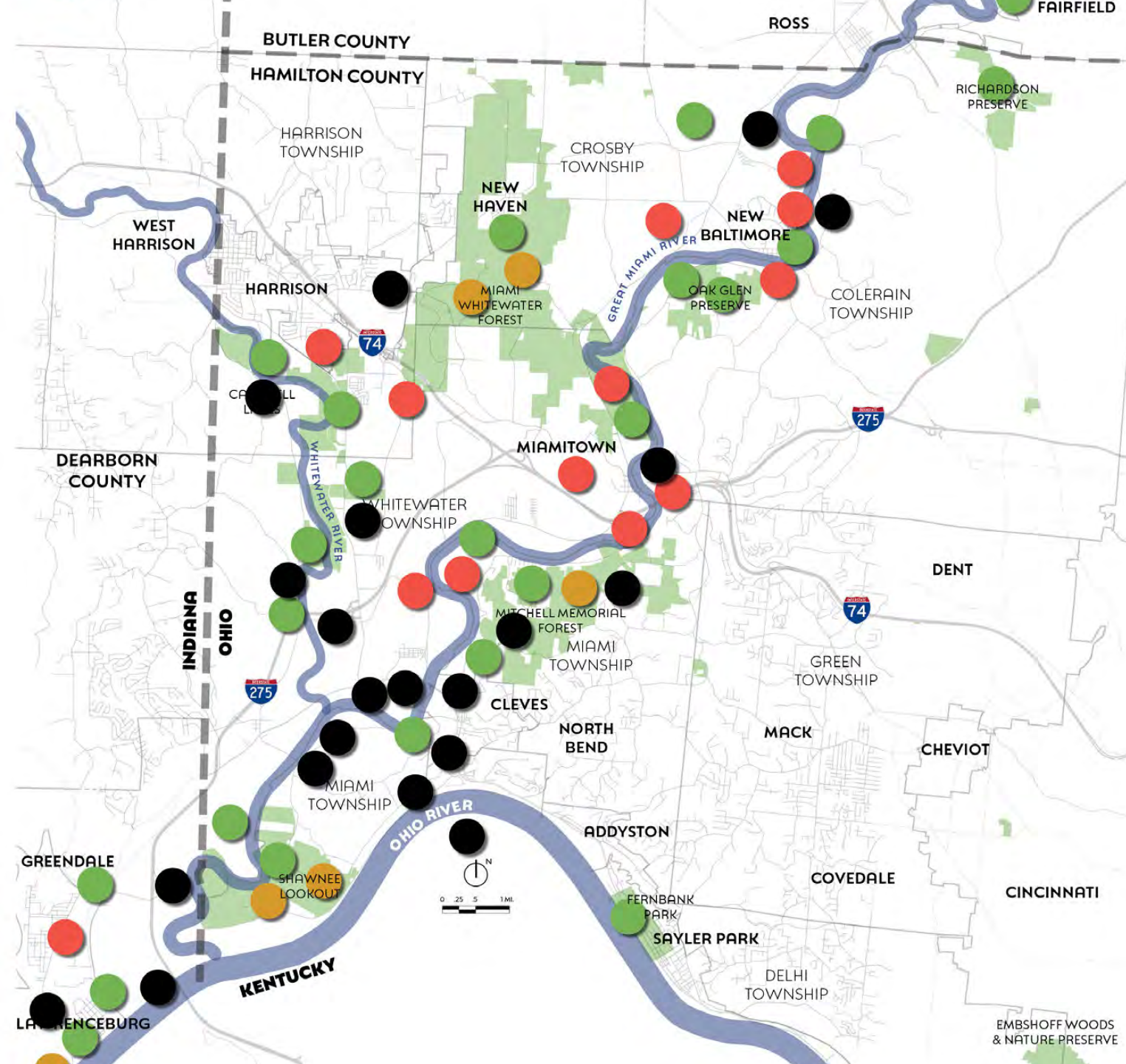
# REGIONAL INVENTORY – SEGMENTS

## Legend

- Great Parks Property
- Segment Lines



Great Parks



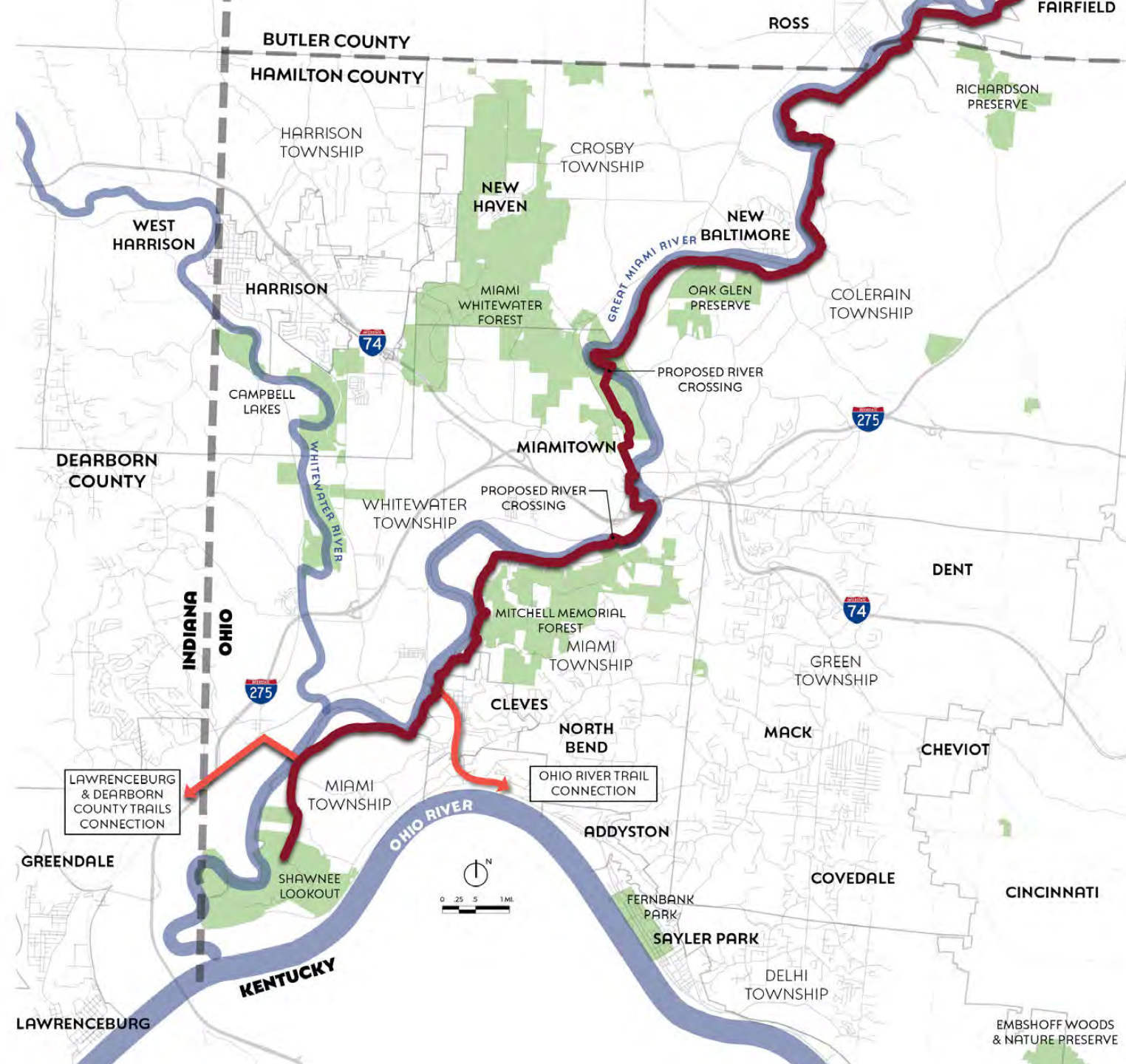
# REGIONAL INVENTORY – ASSETS

## Legend

- Great Parks Property
- Trails
- Other
- Parks
- Sporting Venues



Great Parks



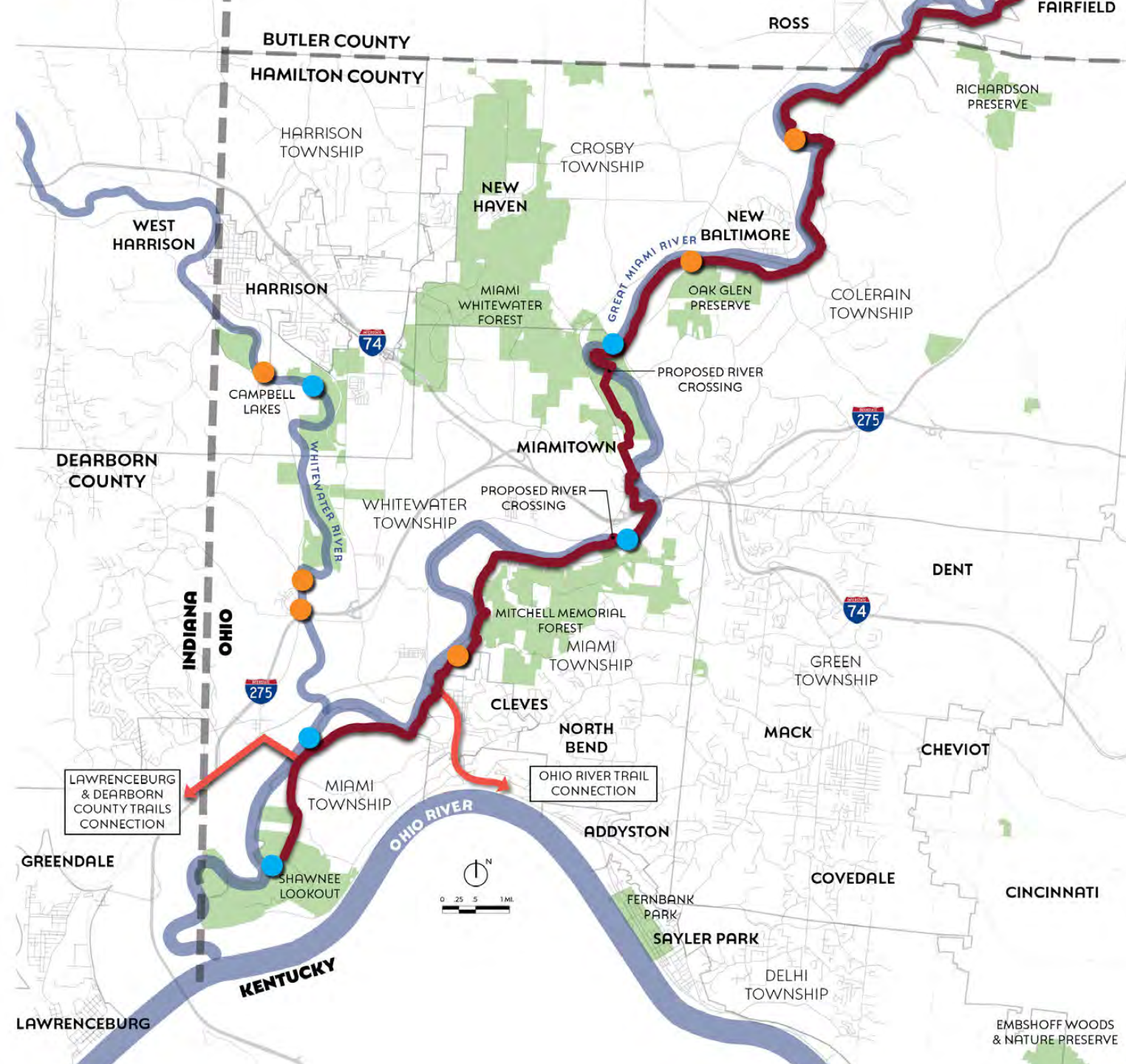
# REGIONAL INVENTORY – SHARED-USE TRAIL & CONNECTIONS

## Legend

- Great Parks Property
- Proposed Shared-Use Trail
- Future Shared-Use Trail Connection Points



Great Parks



# REGIONAL INVENTORY – EXISTING & PROPOSED RIVER ACCESS SITES

## Legend

- Great Parks Property
- Proposed Shared-Use Trail
- Future Shared-Use Trail Connection Points
- Existing River Access Sites (Public)
- Proposed River Access Sites Under Consideration



**Great Parks**

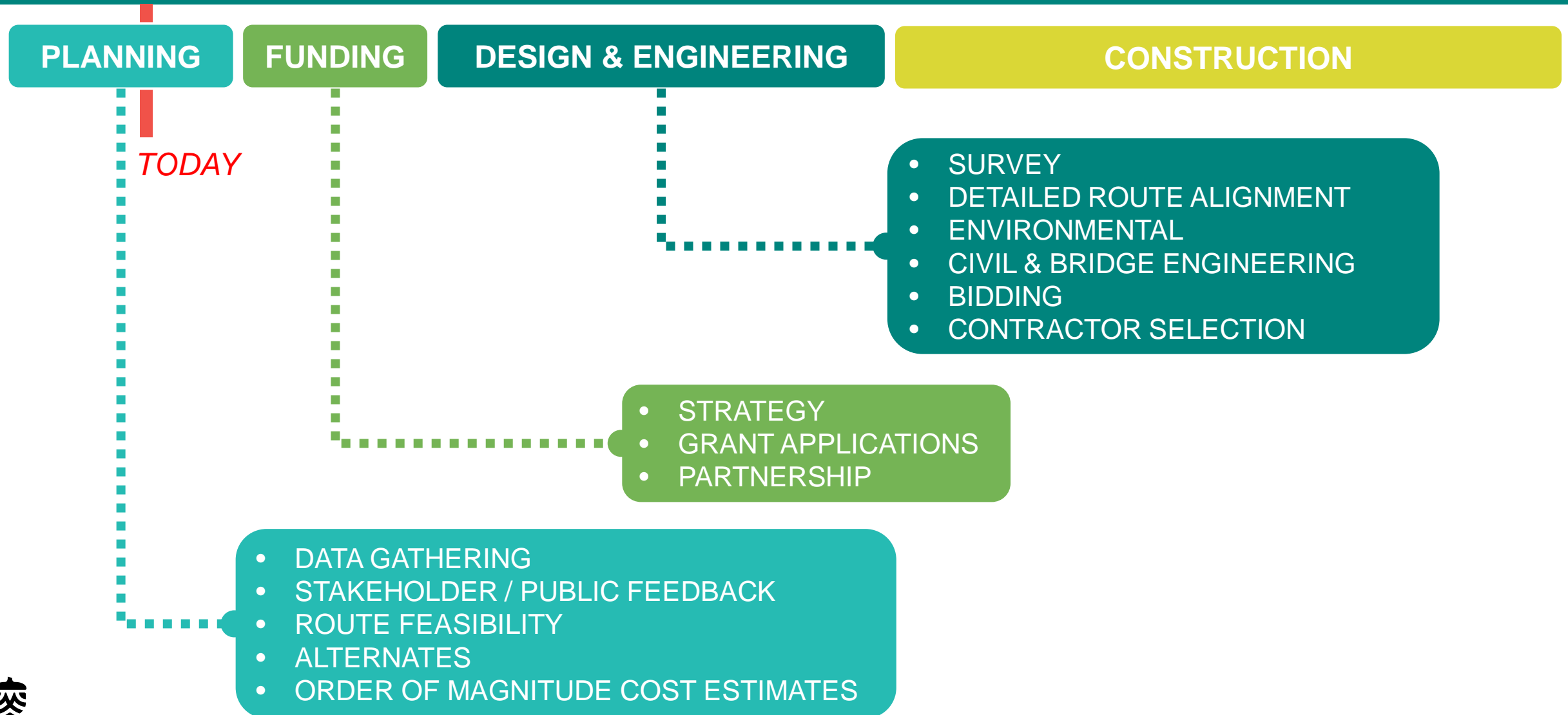


# PROJECT PROGRESS



**Great Parks**

# TYPICAL PROJECT TIMELINE



# SEGMENT #6

**START:** MMF/Launch #10

**STOP:** Township West Community Park

**DIST:** 3.14 MI





# DISCUSSION QUESTIONS




**Great Parks**



# WHAT OPPORTUNITIES DO YOU SEE?



# WHAT CHALLENGES DO WE FACE?



# WHAT OTHER AMENITIES WOULD ENHANCE THE USER EXPERIENCE?





# **SHARED-USE TRAIL SEGMENTS**



**Great Parks**

# SEGMENT #6



**START:** MMF/Launch #10

**STOP:** Township West Community Park

**DIST:** 3.14 MI



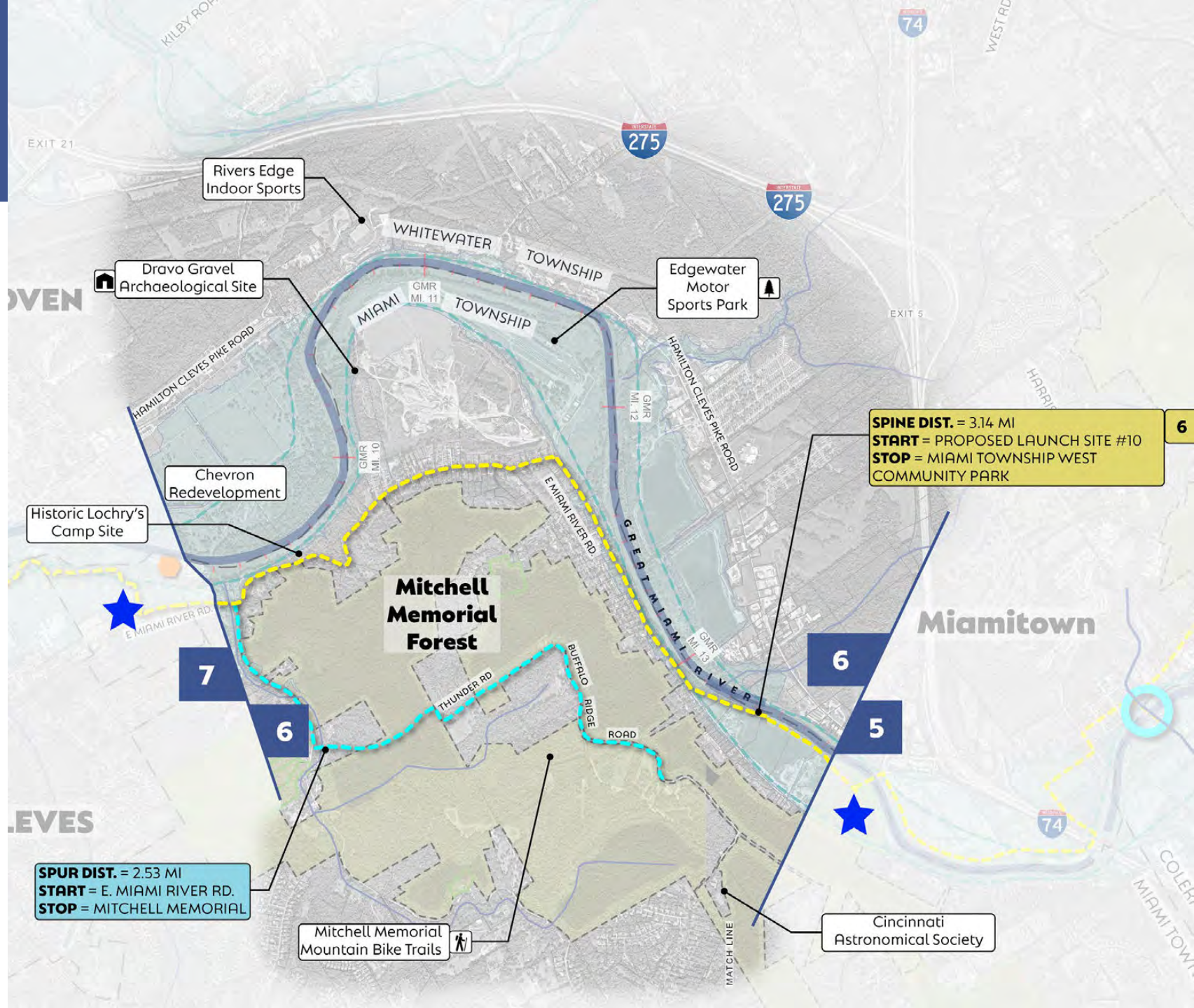
KEY MAP

# SEGMENT #6

**START:** MMF/Launch #10

**STOP:** Township West Community Park

**DIST:** 3.14 MI






# NEXT STEPS



**Great Parks**



# **WEST REGION BLUEWAY & TRAIL SYSTEM**

Neighborhood Meeting  
April 23, 2024

# INTRODUCTIONS



**Great Parks**

# **GREAT PARKS' PRIORITIES – 2019 Master Plan**



**BUILD MORE TRAILS**

**ESTABLISH A DEFINED  
BLUEWAY SYSTEM**

**PROVIDE ACCESS TO  
CONSERVATION AREAS**

**EXPAND ACCESS FOR  
ALL USERS**



# TRAIL BENEFITS



## CONNECTIVITY



## RECREATION



## ECONOMIC DEVELOPMENT




# BIKE FACILITY TYPES



## ON-STREET



## SHARED-USE TRAIL




# BIKE FACILITY TYPES



## ON-STREET

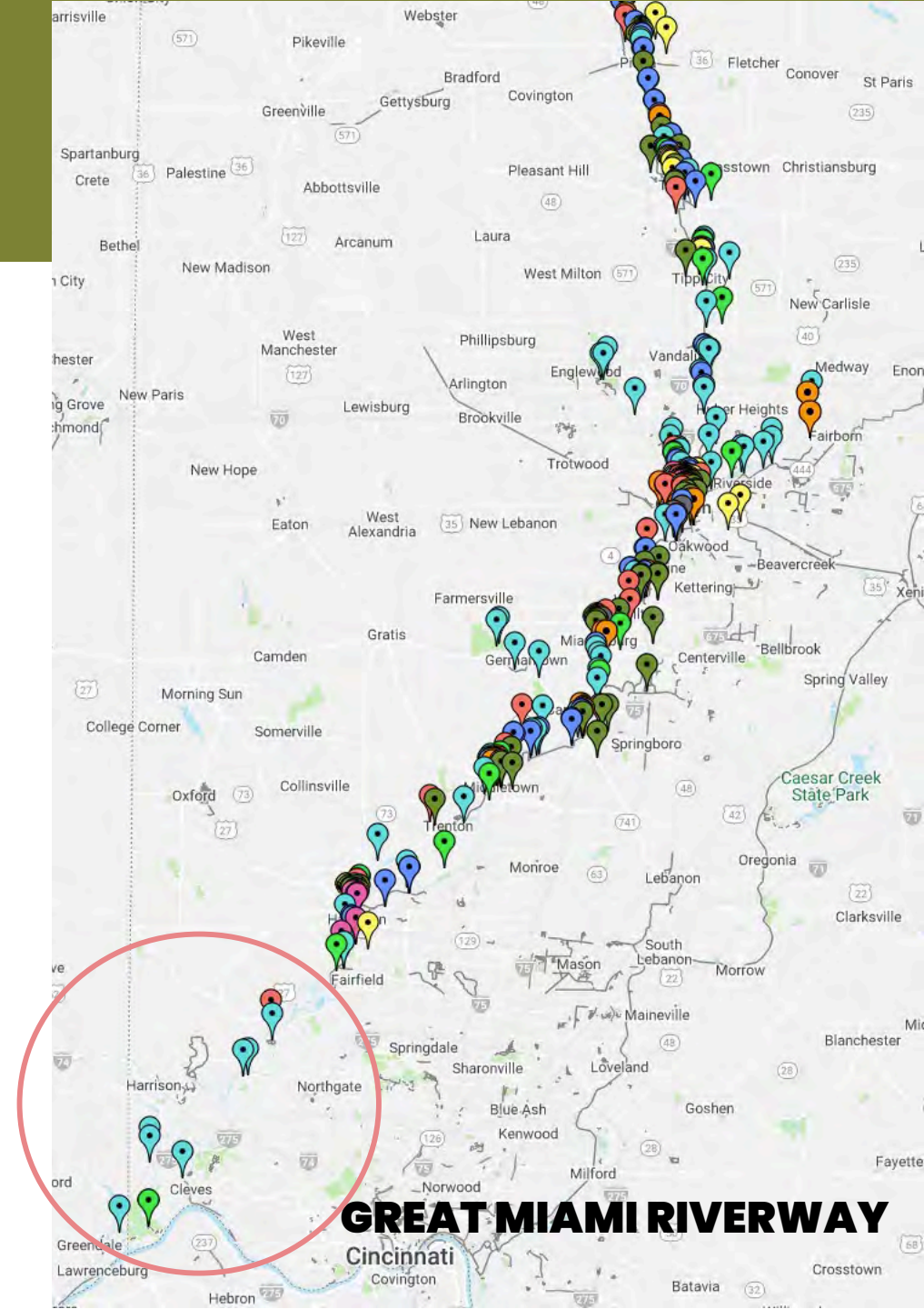


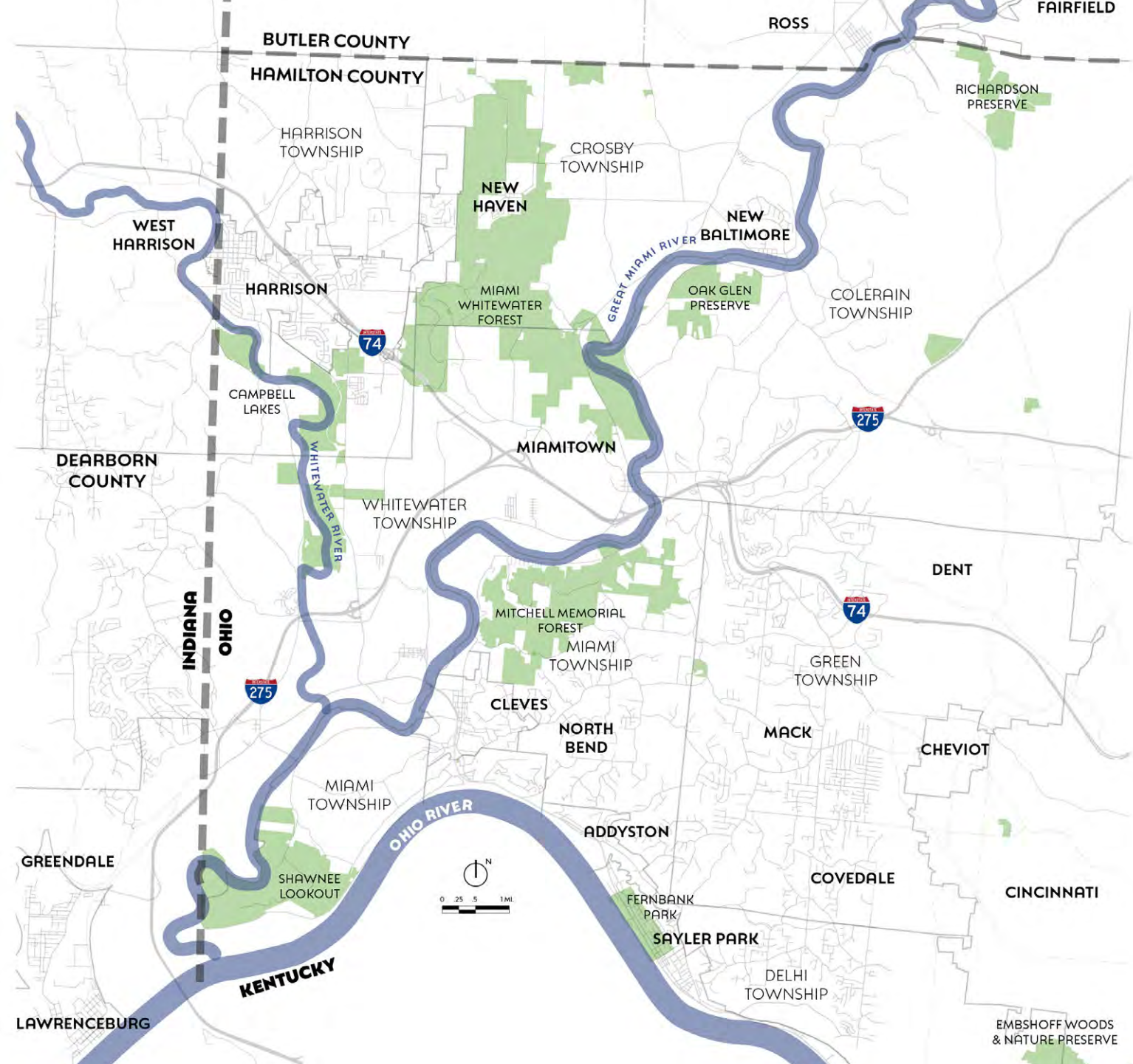
## SHARED-USE TRAIL



# NEW SHARED-USE TRAIL


- Will travel along the **Great Miami River corridor**
- Will **extend the Great Miami Riverway** through Hamilton County to the Ohio River
- Alignment alternatives will:
  - Allow users to enjoy changing landscapes
  - Maximize accessibility for all ages and abilities
  - Create new connections between parks, surrounding communities and other trails (existing and planned)
- Trail development needs partnerships** with local communities





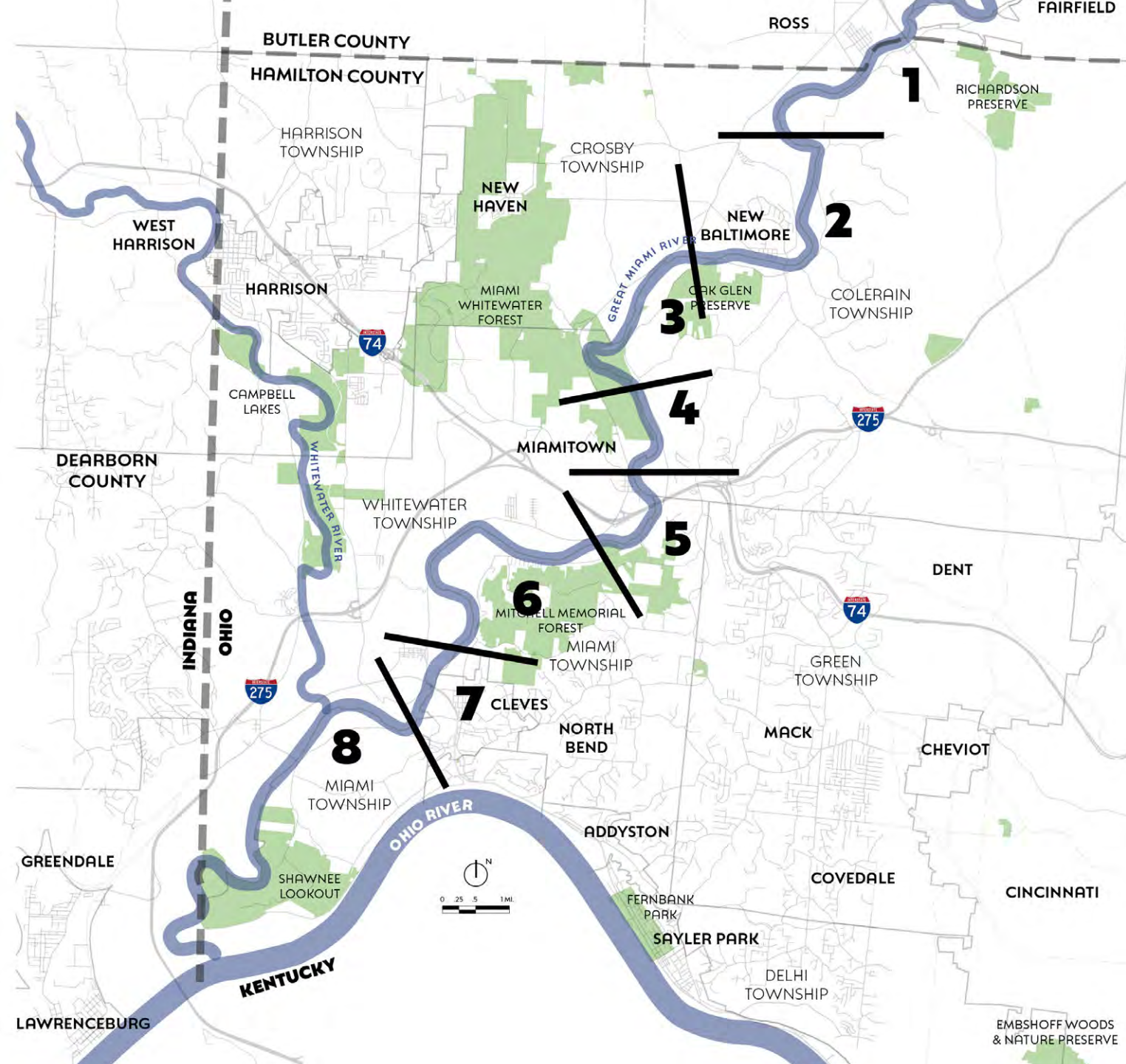
# REGIONAL INVENTORY – PROJECT AREA

## Legend

 Great Parks Property



Great Parks



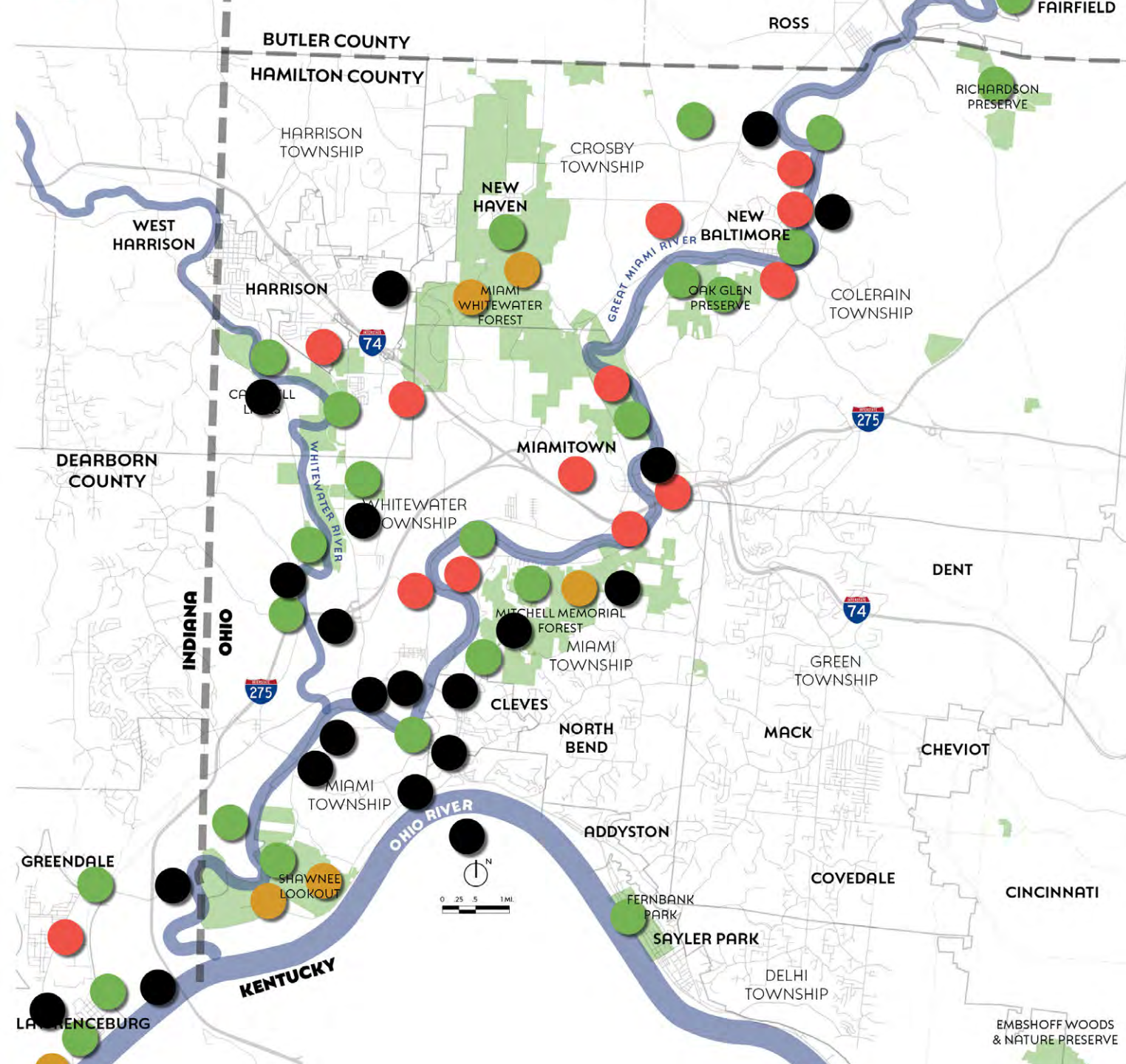
# REGIONAL INVENTORY – SEGMENTS

## Legend

- Great Parks Property
- Segment Lines



Great Parks



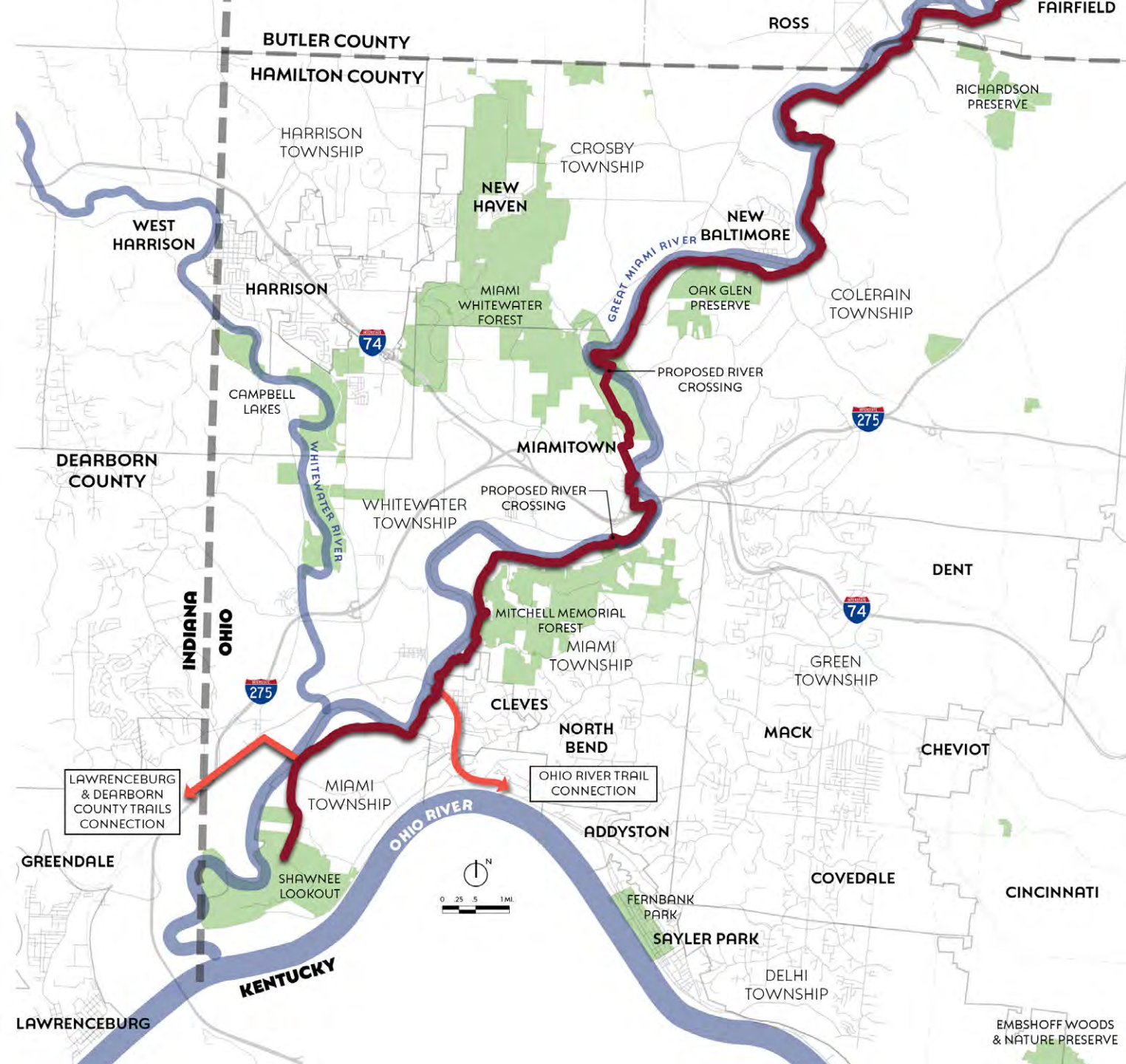
# REGIONAL INVENTORY – ASSETS

## Legend

- Great Parks Property
- Trails
- Other
- Parks
- Sporting Venues



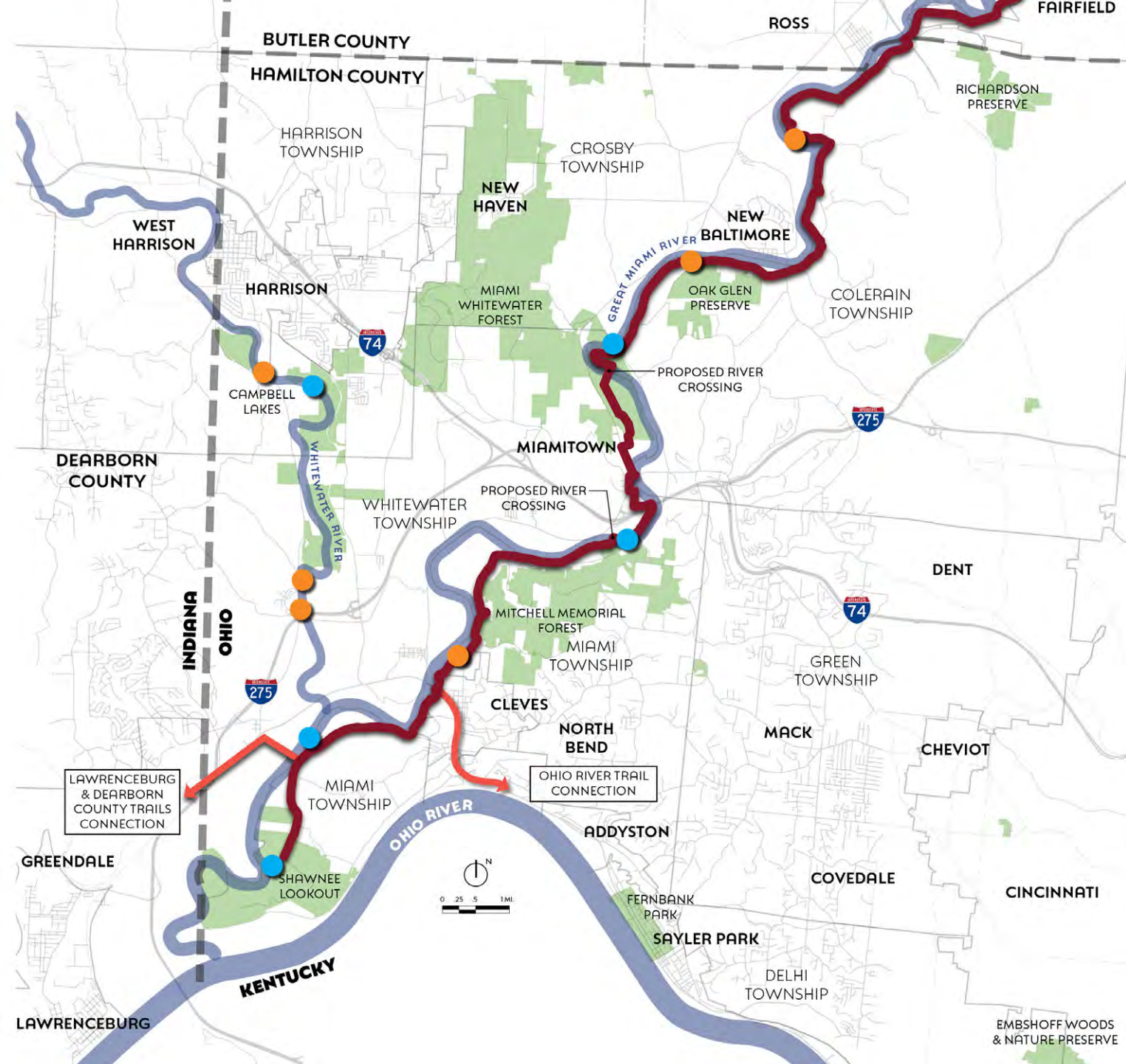
Great Parks



# REGIONAL INVENTORY – SHARED-USE TRAIL & CONNECTIONS



**Great Parks**



# REGIONAL INVENTORY – EXISTING & PROPOSED RIVER ACCESS SITES

## Legend

- Great Parks Property
- Proposed Shared-Use Trail
- Future Shared-Use Trail Connection Points
- Existing River Access Sites (Public)
- Proposed River Access Sites Under Consideration



Great Parks

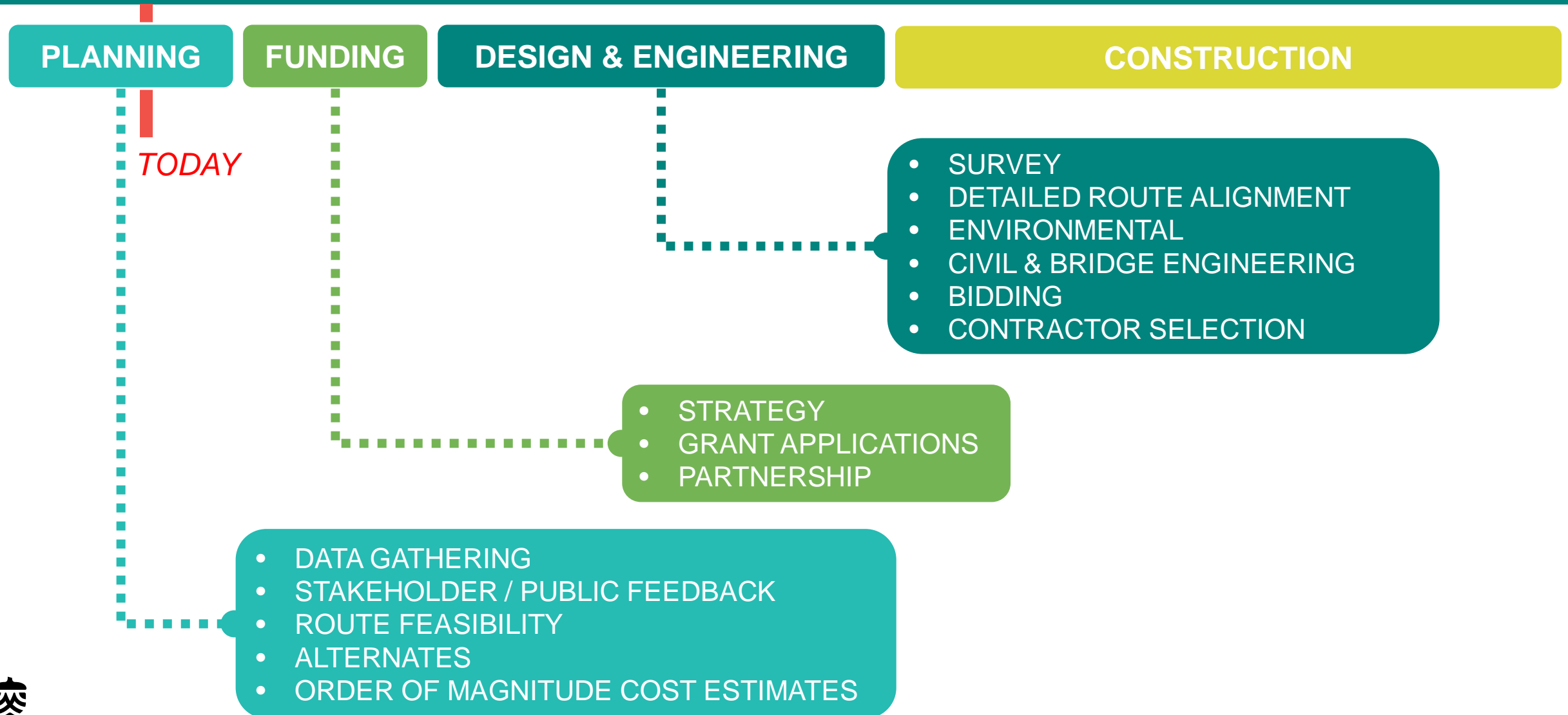


# PROJECT PROGRESS



**Great Parks**

# TYPICAL PROJECT TIMELINE



# SEGMENT #7



**START:** Township West Community Park

**STOP:** Gulf Park

**DIST:** 1.85 MI



KEY MAP



# SEGMENT #8



**START:** Gulf Park

**STOP:** Shawnee Lookout

**DIST:** 3.39 MI



KEY MAP





# DISCUSSION QUESTIONS




**Great Parks**



# WHAT OPPORTUNITIES DO YOU SEE?



# WHAT CHALLENGES DO WE FACE?



# WHAT OTHER AMENITIES WOULD ENHANCE THE USER EXPERIENCE?





# **SHARED-USE TRAIL SEGMENTS**



**Great Parks**

# SEGMENT #7



**START:** Township West Community Park

**STOP:** Gulf Park

**DIST:** 1.85 MI



KEY MAP



# SEGMENT #8



**START:** Gulf Park

**STOP:** Shawnee Lookout

**DIST:** 3.39 MI



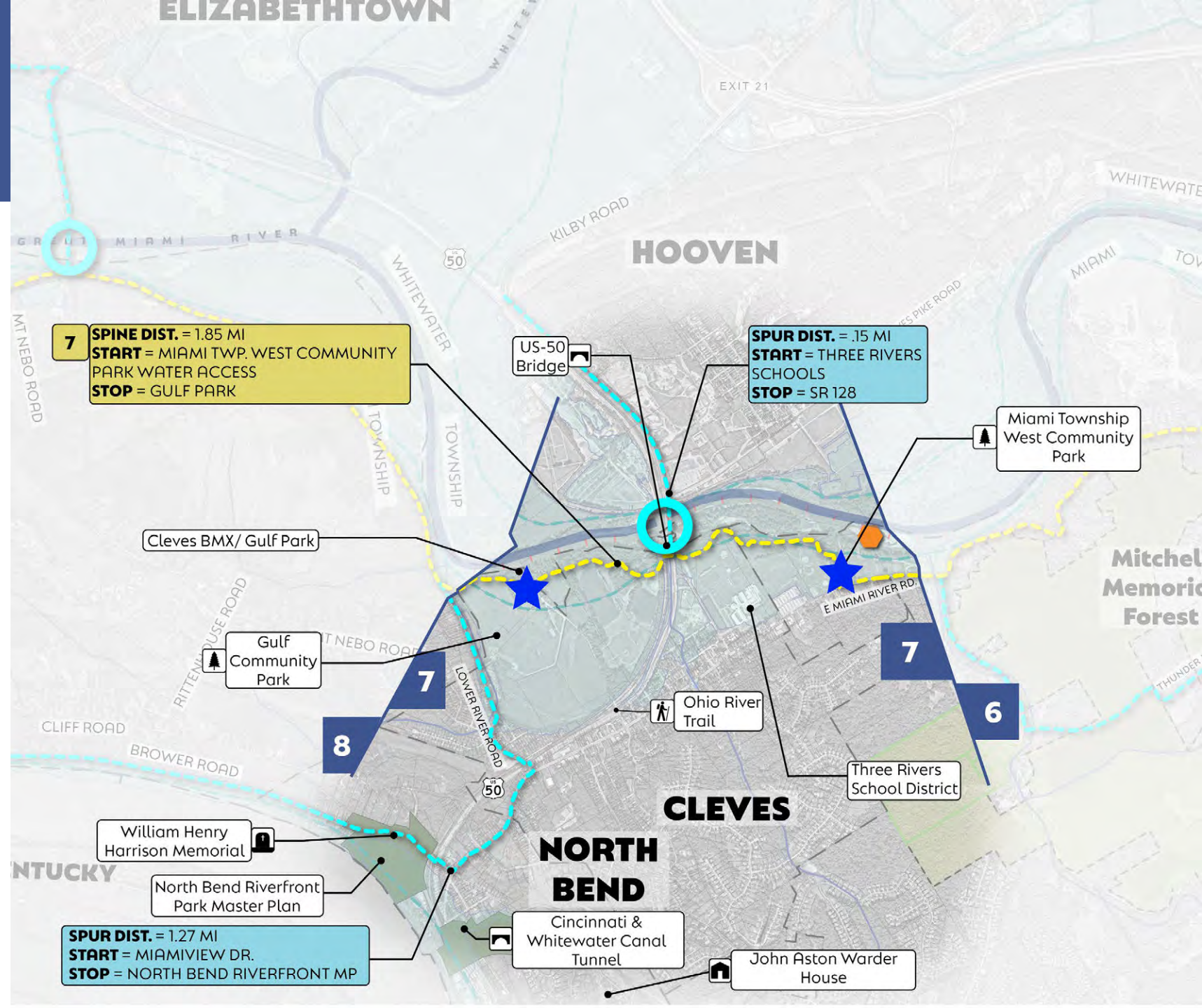
KEY MAP



# SEGMENT #7

**STOP:** Gulf Park

**DIST:** 1.85 MI

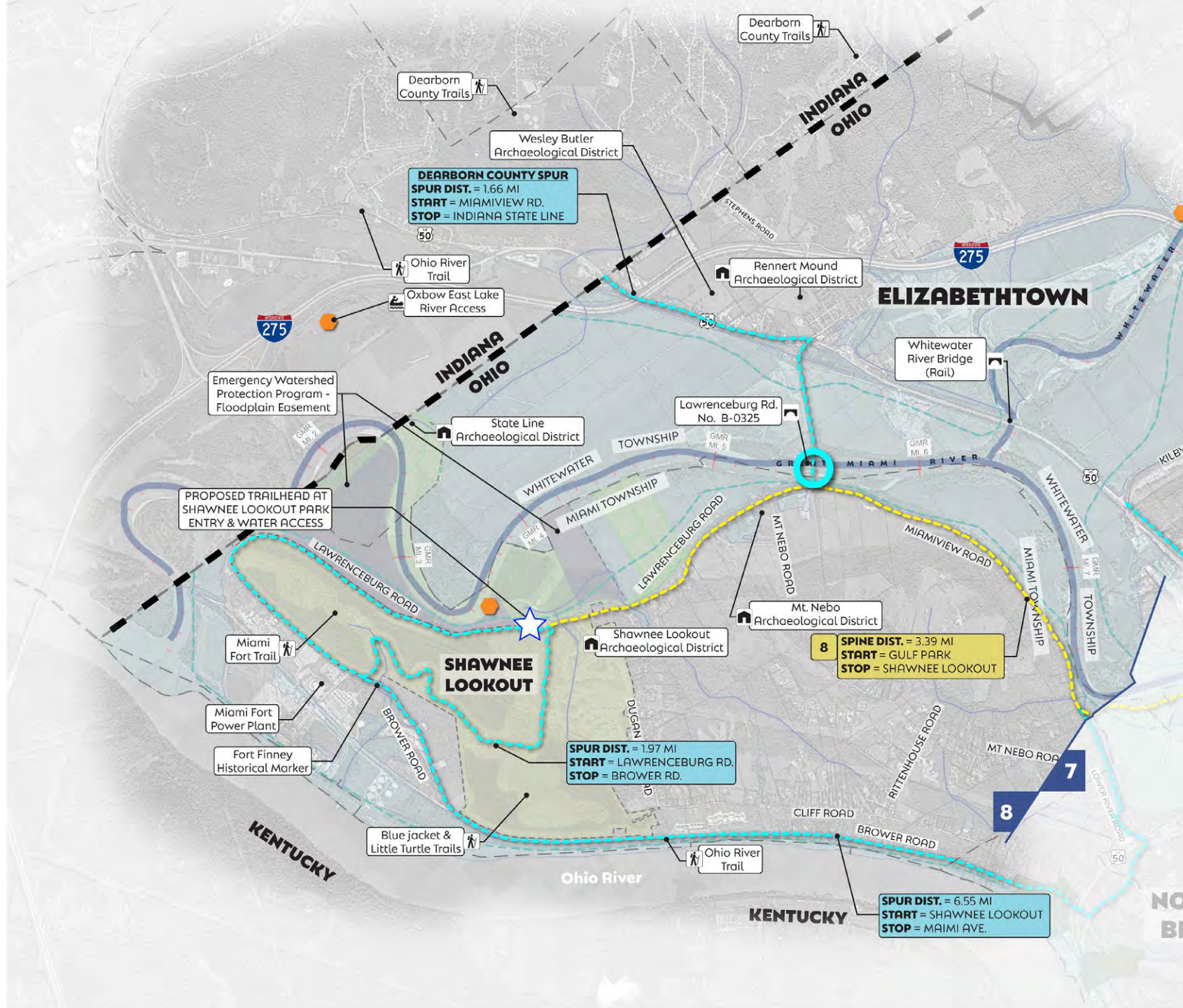


# SEGMENT #8

**START:** Gulf Park

**STOP:** Shawnee Lookout

**DIST:** 3.39 MI





# NEXT STEPS



**Great Parks**

# WEST REGION BLUEWAY & TRAIL SYSTEM

Neighborhood Meeting

May 2, 2024



# INTRODUCTIONS



**Great Parks**

# **GREAT PARKS' PRIORITIES – 2019 Master Plan**



**BUILD MORE TRAILS**

**ESTABLISH A DEFINED  
BLUEWAY SYSTEM**

**PROVIDE ACCESS TO  
CONSERVATION AREAS**

**EXPAND ACCESS FOR  
ALL USERS**



# TRAIL BENEFITS



## CONNECTIVITY



## RECREATION



## ECONOMIC DEVELOPMENT




# BIKE FACILITY TYPES



## ON-STREET



## SHARED-USE TRAIL




# BIKE FACILITY TYPES



## ON-STREET

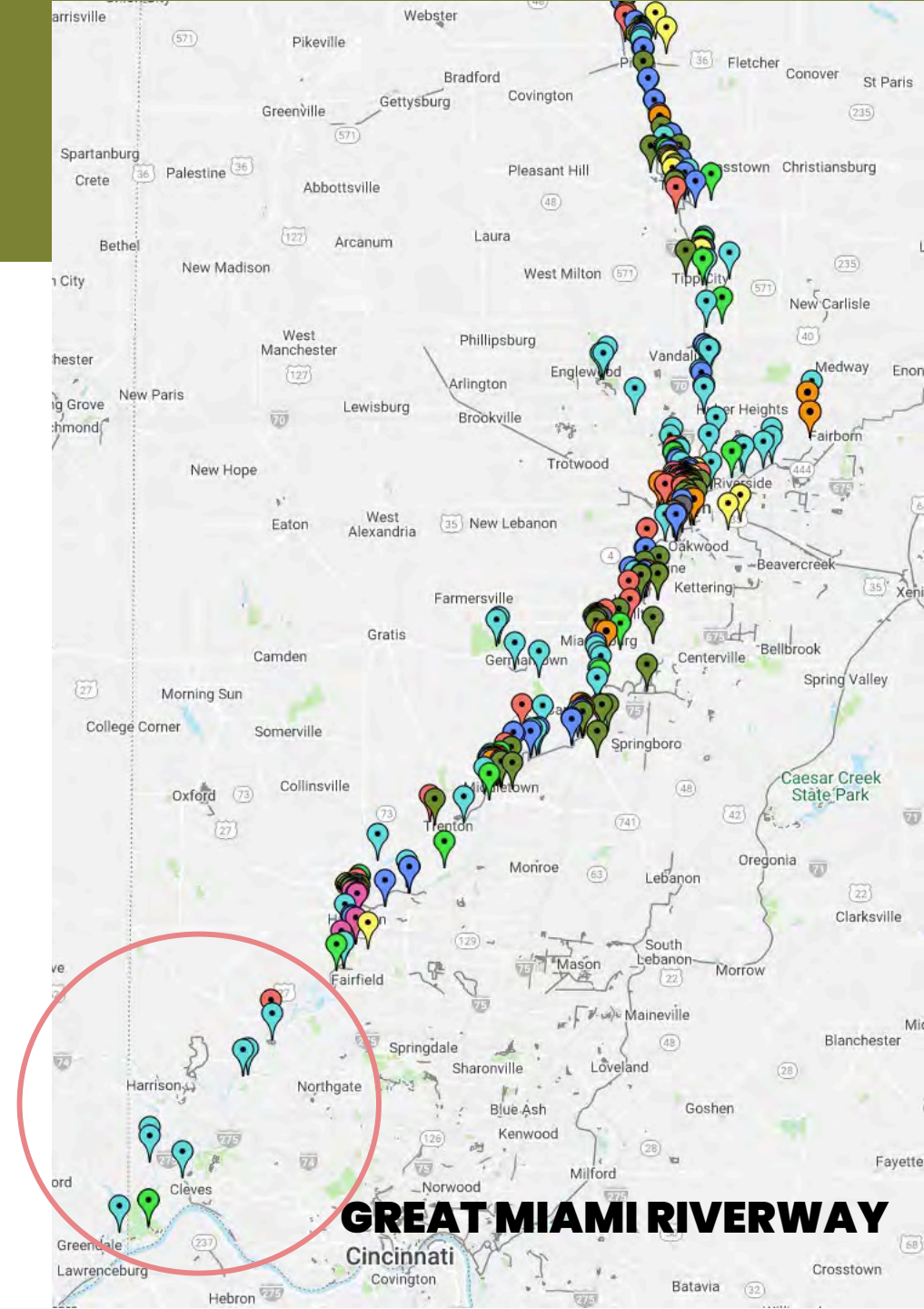


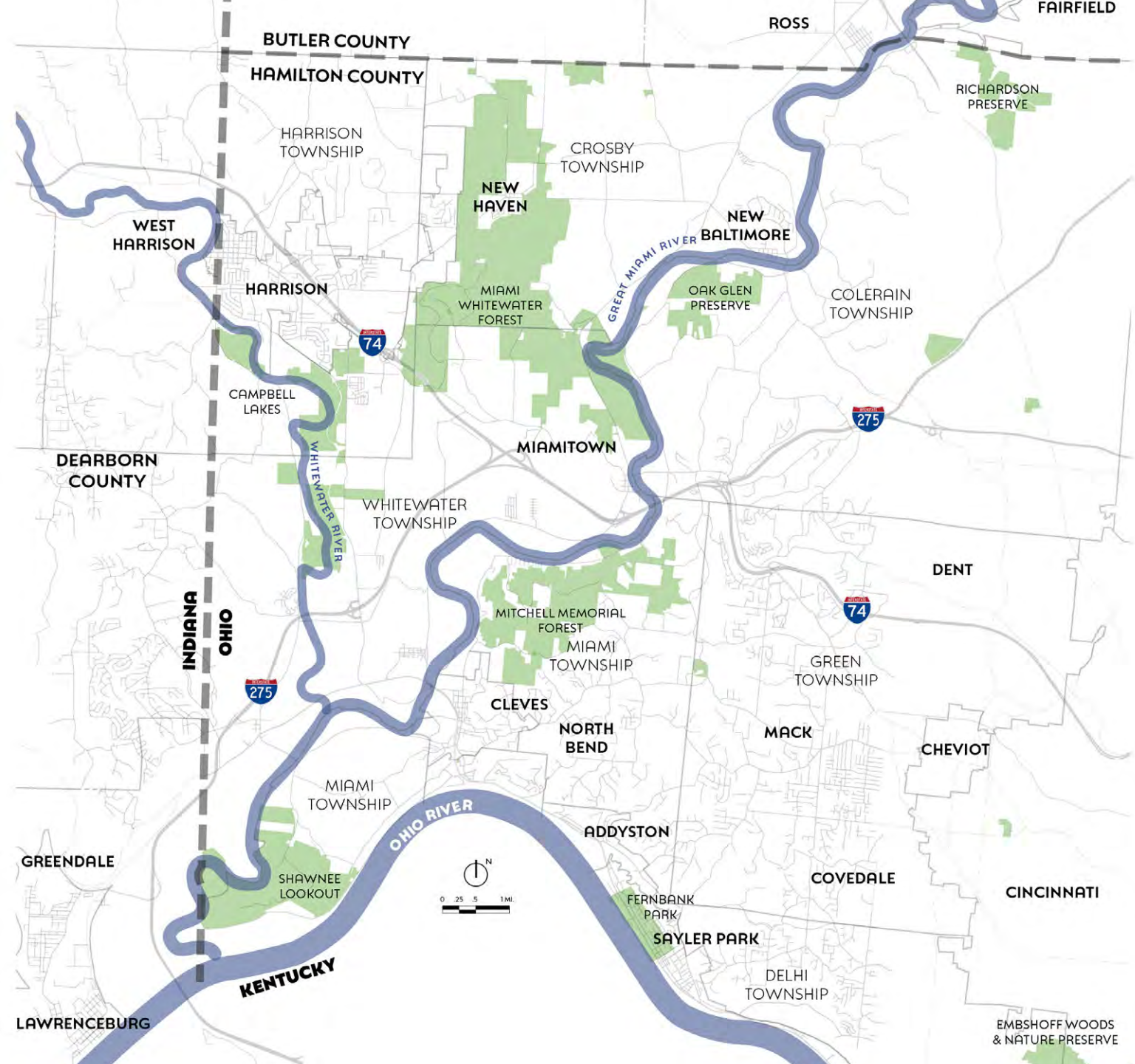
## SHARED-USE TRAIL



# NEW SHARED-USE TRAIL


- Will travel along the **Great Miami River corridor**
- Will **extend the Great Miami Riverway** through Hamilton County to the Ohio River
- Alignment alternatives will:
  - Allow users to enjoy changing landscapes
  - Maximize accessibility for all ages and abilities
  - Create new connections between parks, surrounding communities and other trails (existing and planned)
- Trail development needs partnerships** with local communities





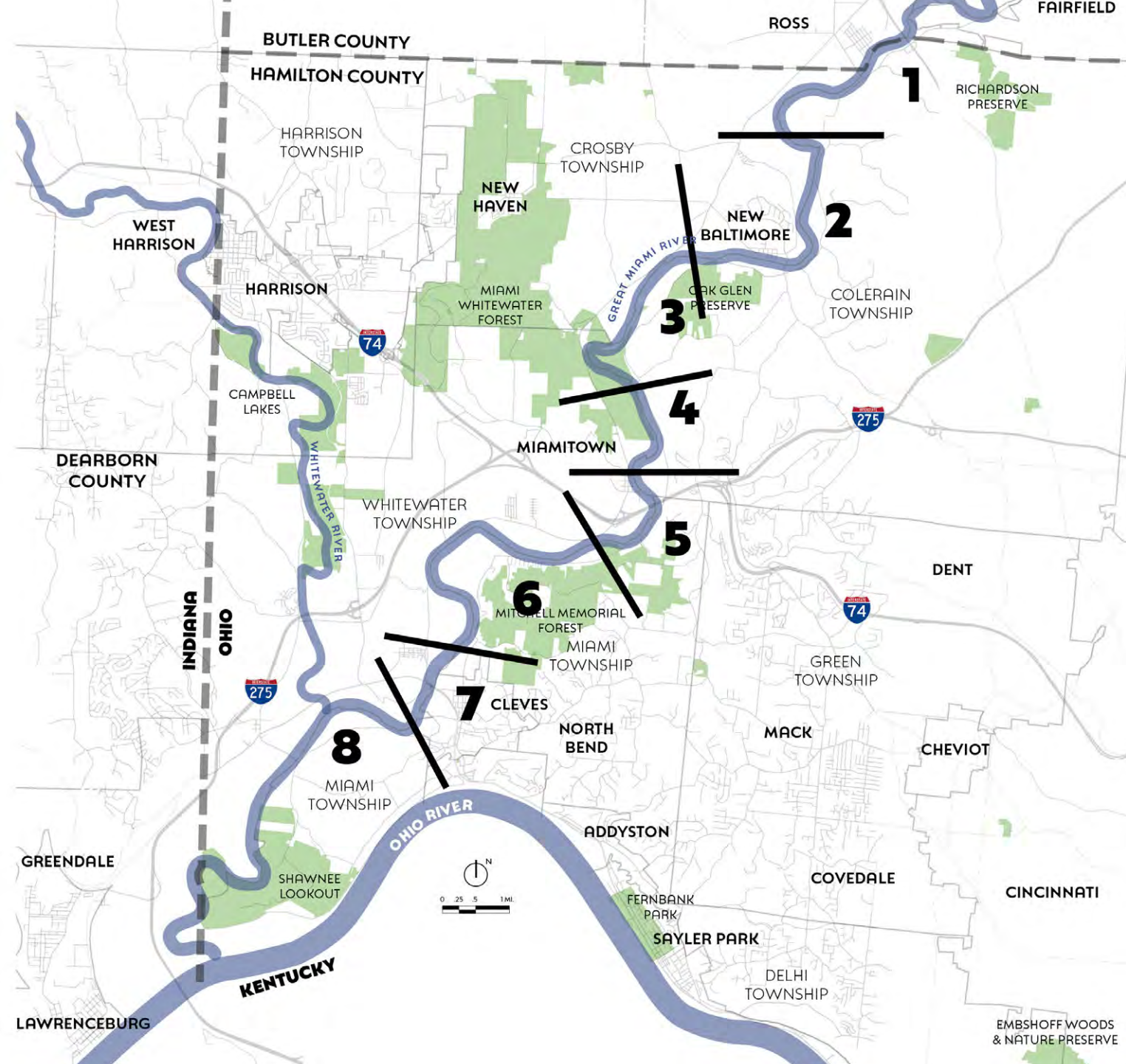
# REGIONAL INVENTORY – PROJECT AREA

## Legend

 Great Parks Property



Great Parks



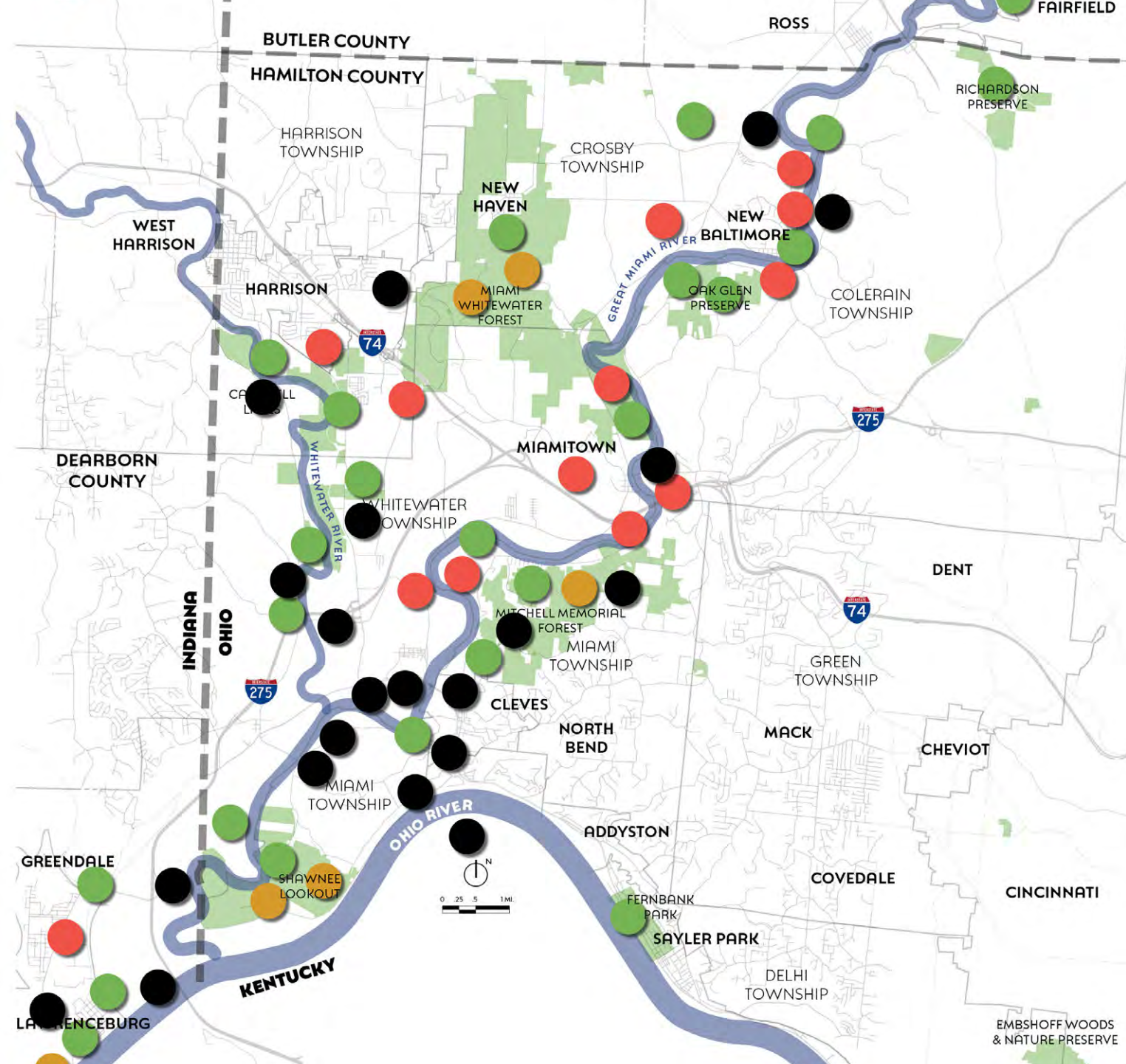
# REGIONAL INVENTORY – SEGMENTS

## Legend

- Great Parks Property
- Segment Lines



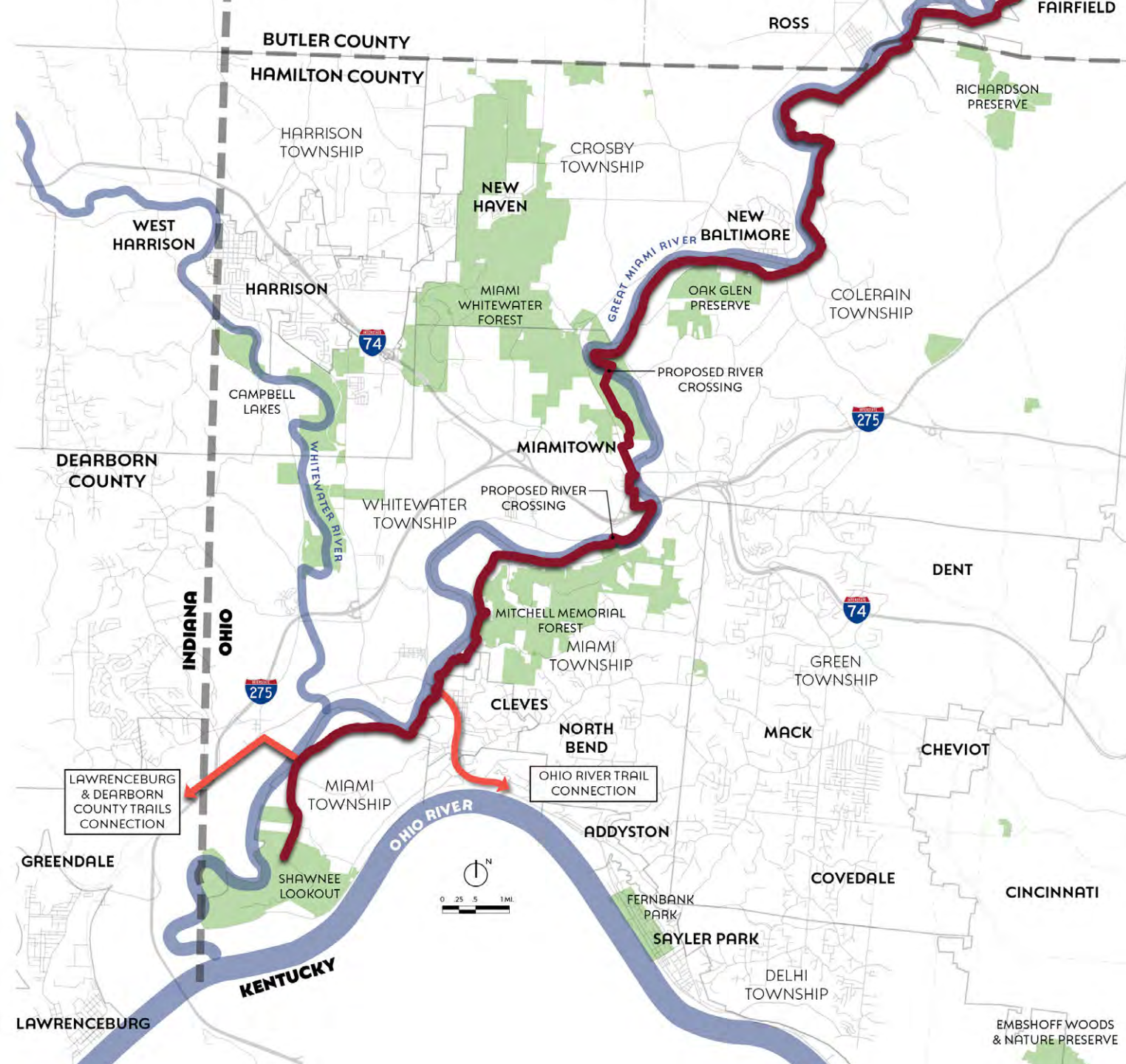
Great Parks



# REGIONAL INVENTORY – ASSETS



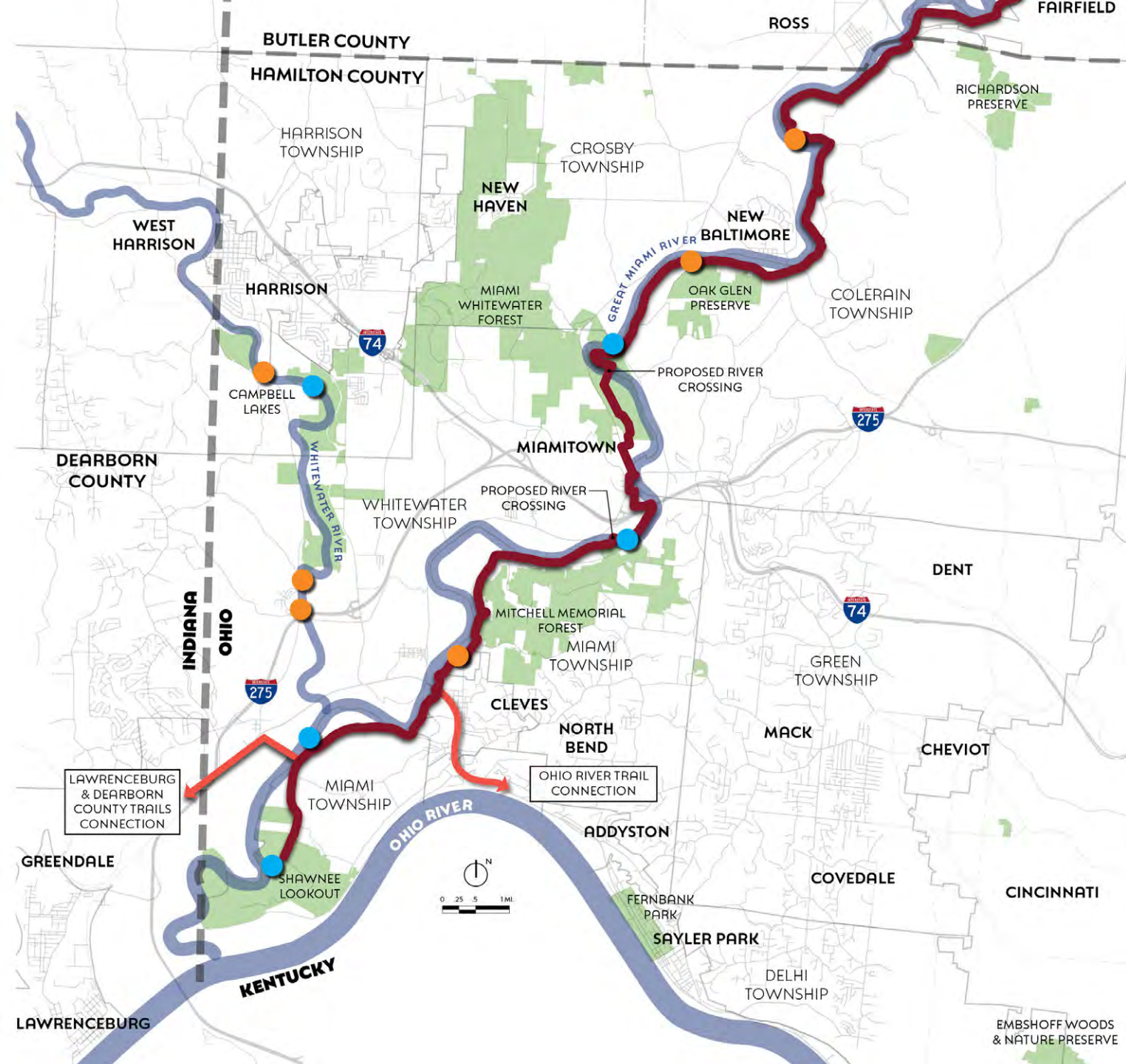
**Great Parks**



# REGIONAL INVENTORY – SHARED-USE TRAIL & CONNECTIONS



**Great Parks**



# REGIONAL INVENTORY – EXISTING & PROPOSED RIVER ACCESS SITES



**Great Parks**

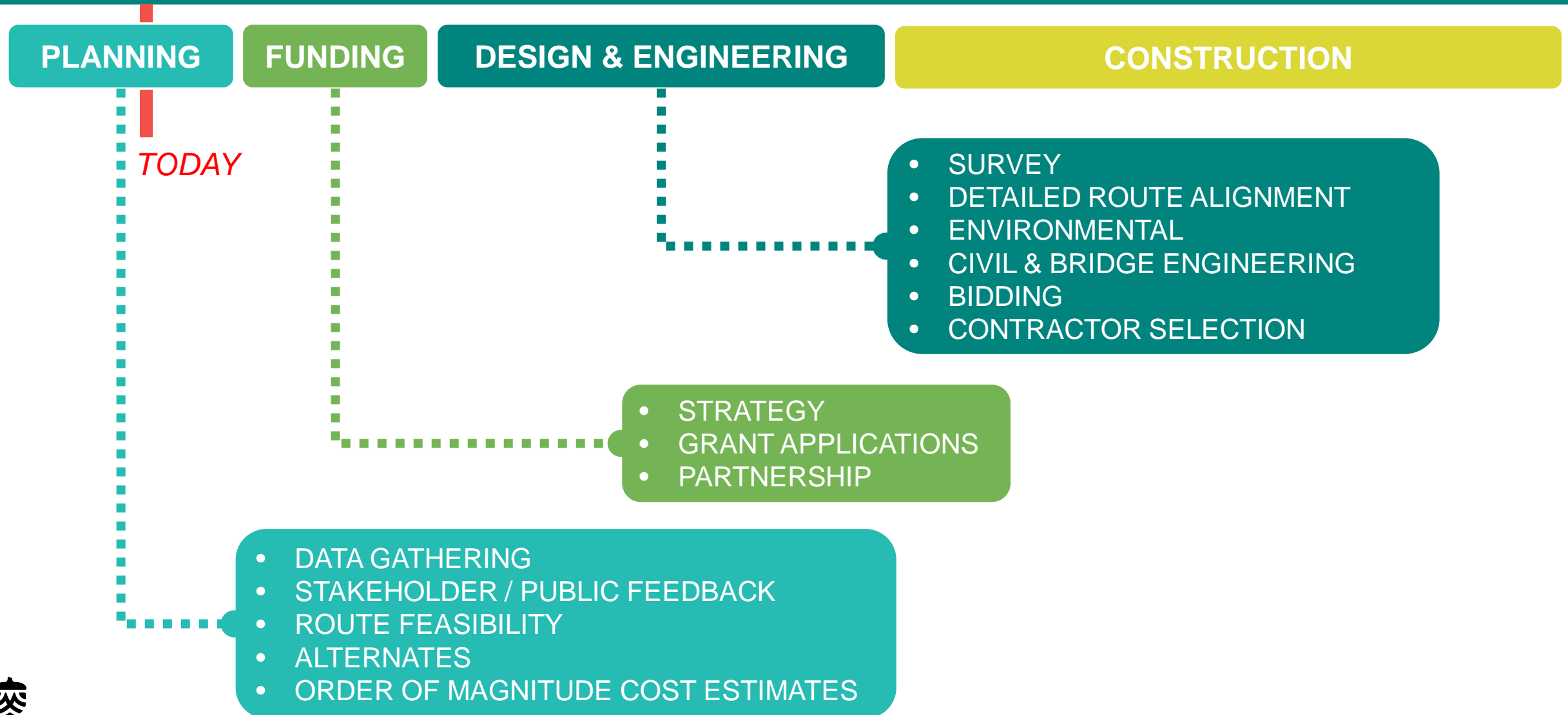


# PROJECT PROGRESS



**Great Parks**

# TYPICAL PROJECT TIMELINE



# SEGMENT #4



**START:** MWF Soccer Complex

**STOP:** Miamitown

**DIST:** 1.74 MI



KEY MAP



# SEGMENT #5



**START:** Miamitown

**STOP:** MMF/Launch#10

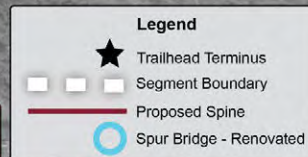
**DIST:** 2.04 MI



KEY MAP



**PRIMARY SPINE**  
START = PROPOSED WATER ACCESS #9  
STOP = PROPOSED MMF / LAUNCH #10





# DISCUSSION QUESTIONS




**Great Parks**



# WHAT OPPORTUNITIES DO YOU SEE?



# WHAT CHALLENGES DO WE FACE?



# WHAT OTHER AMENITIES WOULD ENHANCE THE USER EXPERIENCE?





# SHARED-USE TRAIL SEGMENTS



**Great Parks**

# SEGMENT #4



**START:** MWF Soccer Complex

**STOP:** Maimitown

**DIST:** 1.74 MI



KEY MAP



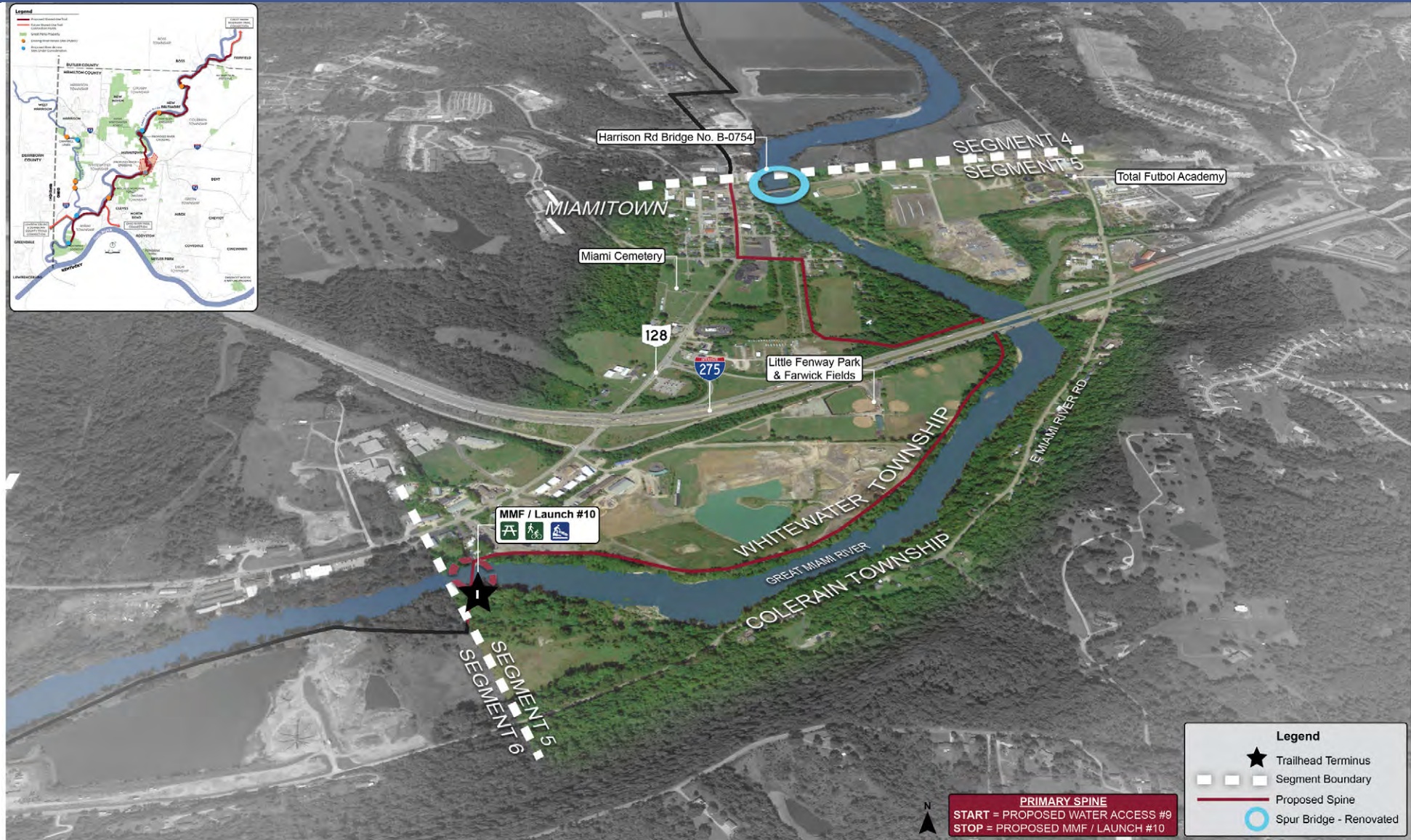
# SEGMENT #5



**START:** Miamitown

**STOP:** MMF/Launch #10

**DIST:** 2.04 MI



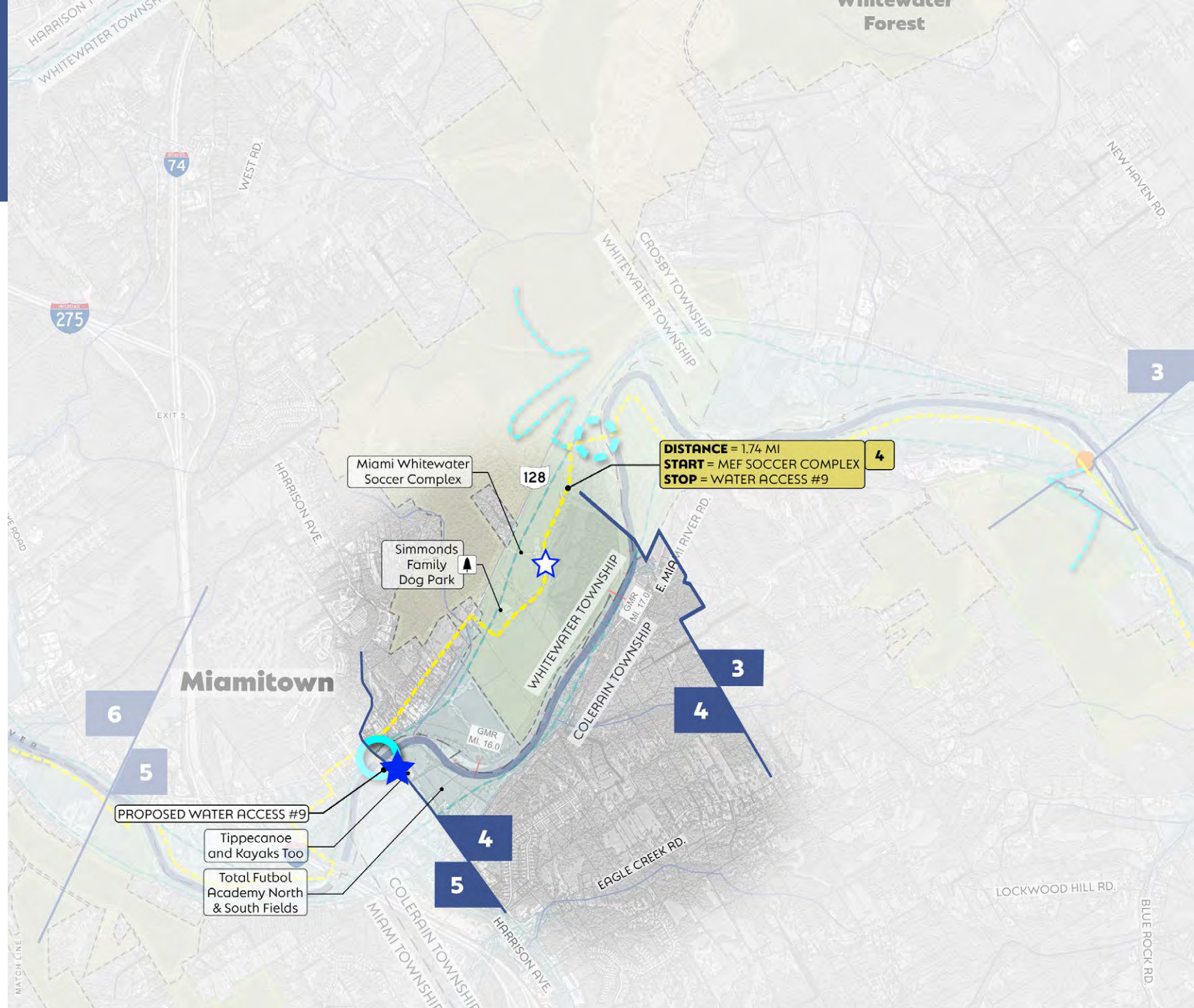
**KEY MAP**

# SEGMENT #4

**START:** MWF Soccer Complex

**STOP:** Miamitown

**DIST:** 1.74 MI

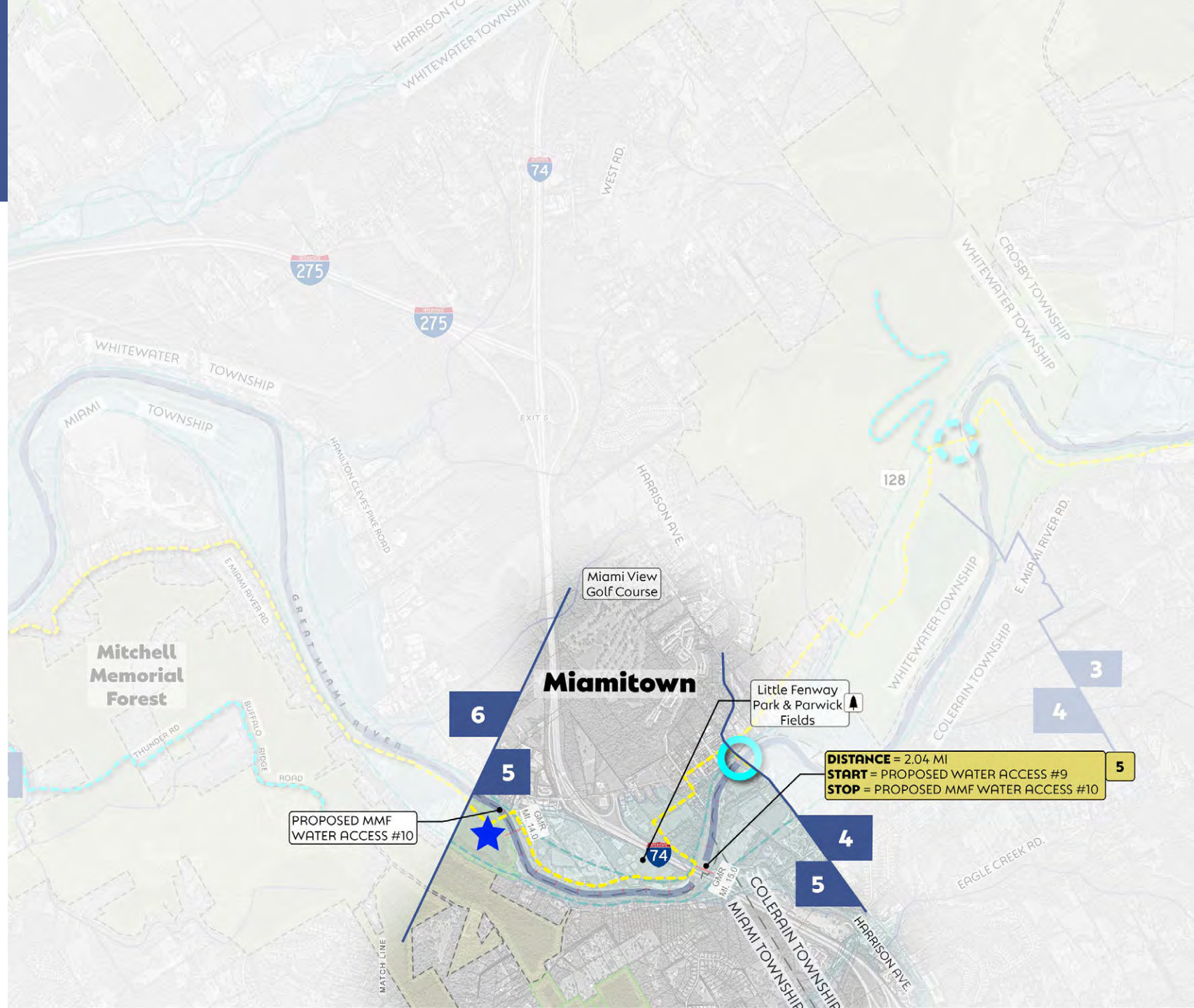


# SEGMENT #5

**START:** Miamitown

**STOP:** MMF/Launch #10

**DIST:** 2.04 MI



A decorative pattern on the left side of the slide, consisting of a grid of interlocking triangles. The triangles are arranged in a way that creates a sense of depth and movement, with some triangles pointing up and others pointing down. The pattern is composed of two shades of teal: a darker teal for the background and a lighter teal for the triangles.

# NEXT STEPS



**Great Parks**

# WEST REGION BLUEWAY & TRAIL SYSTEM

Neighborhood Meeting  
May 7, 2024



# INTRODUCTIONS



**Great Parks**

# **GREAT PARKS' PRIORITIES – 2019 Master Plan**



**BUILD MORE TRAILS**

**ESTABLISH A DEFINED  
BLUEWAY SYSTEM**

**PROVIDE ACCESS TO  
CONSERVATION AREAS**

**EXPAND ACCESS FOR  
ALL USERS**



# TRAIL BENEFITS



## CONNECTIVITY



## RECREATION



## ECONOMIC DEVELOPMENT





# BIKE FACILITY TYPES



## ON-STREET



## SHARED-USE TRAIL




# BIKE FACILITY TYPES



## ON-STREET

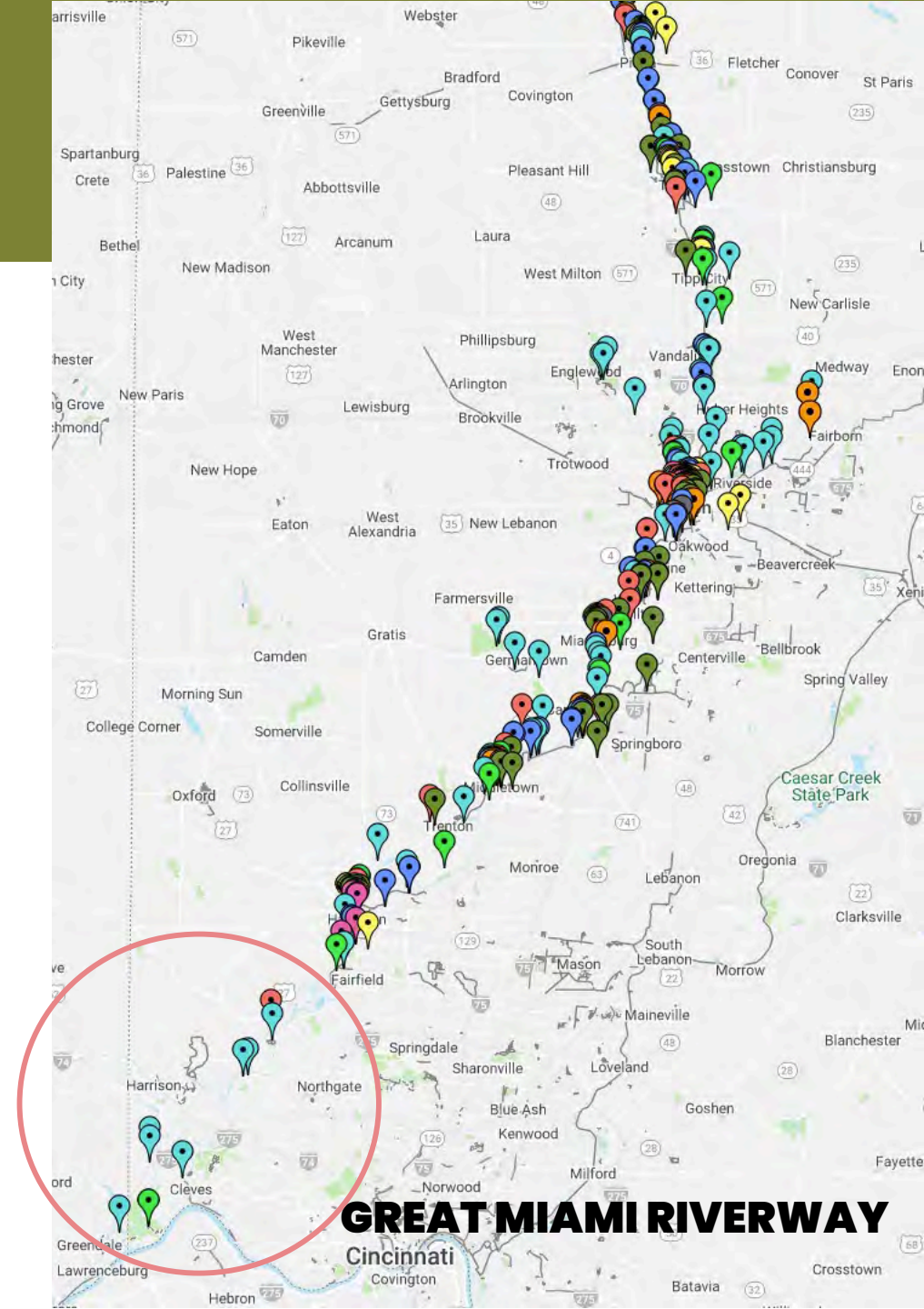


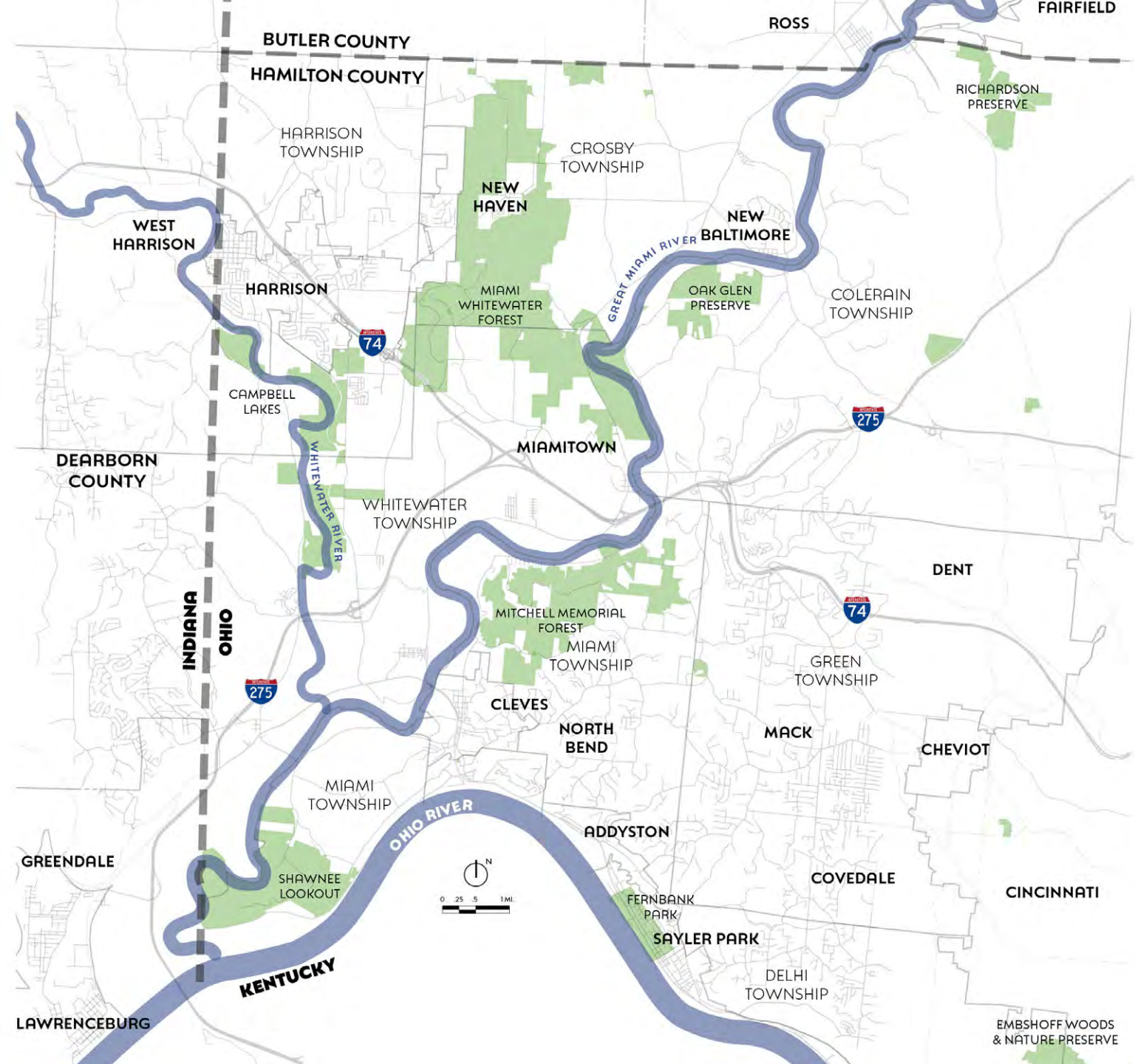
## SHARED-USE TRAIL



# NEW SHARED-USE TRAIL


- Will travel along the **Great Miami River corridor**
- Will **extend the Great Miami Riverway** through Hamilton County to the Ohio River
- Alignment alternatives will:
  - Allow users to enjoy changing landscapes
  - Maximize accessibility for all ages and abilities
  - Create new connections between parks, surrounding communities and other trails (existing and planned)
- Trail development needs partnerships** with local communities





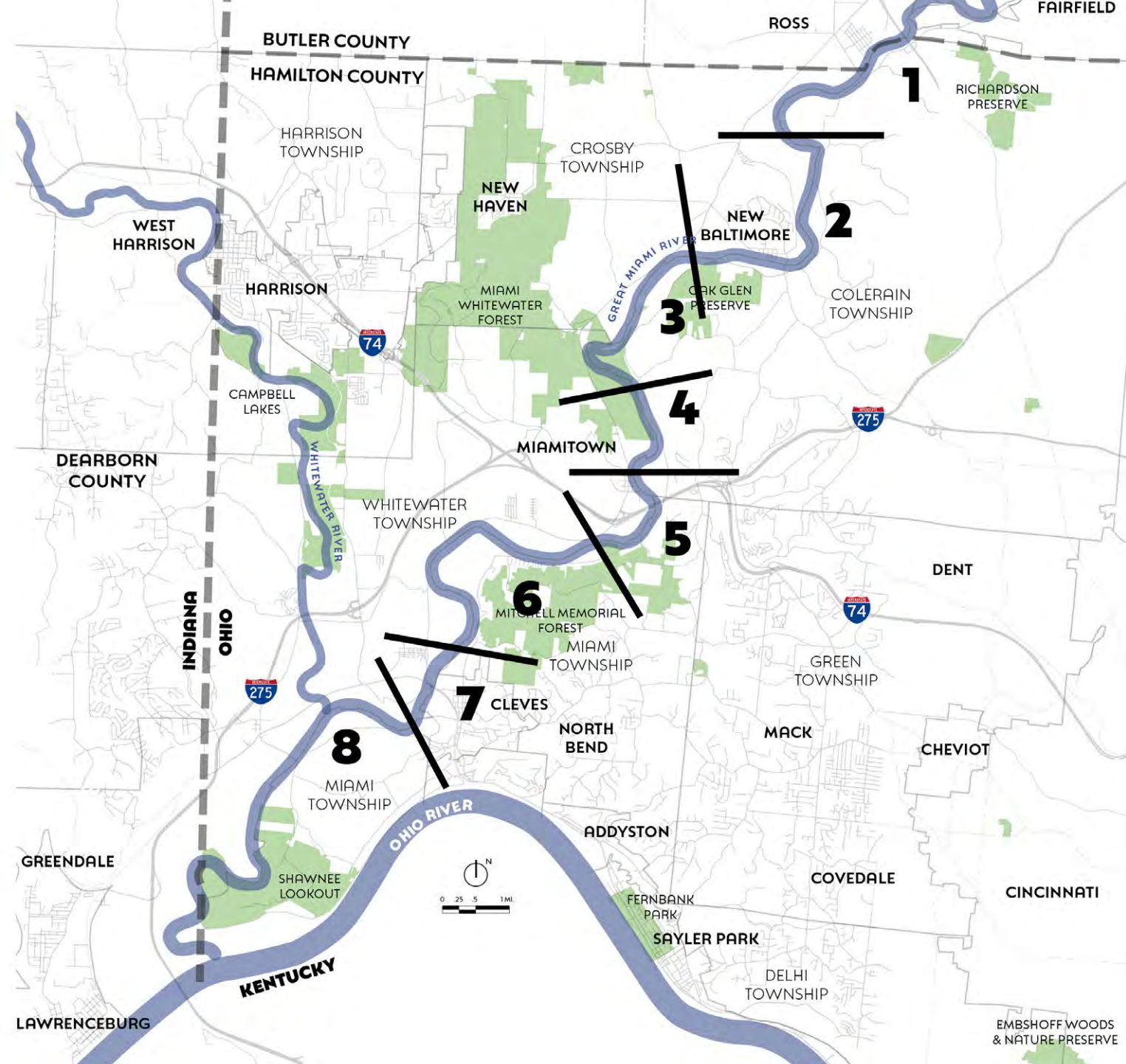
# REGIONAL INVENTORY – PROJECT AREA

## Legend

 Great Parks Property



Great Parks



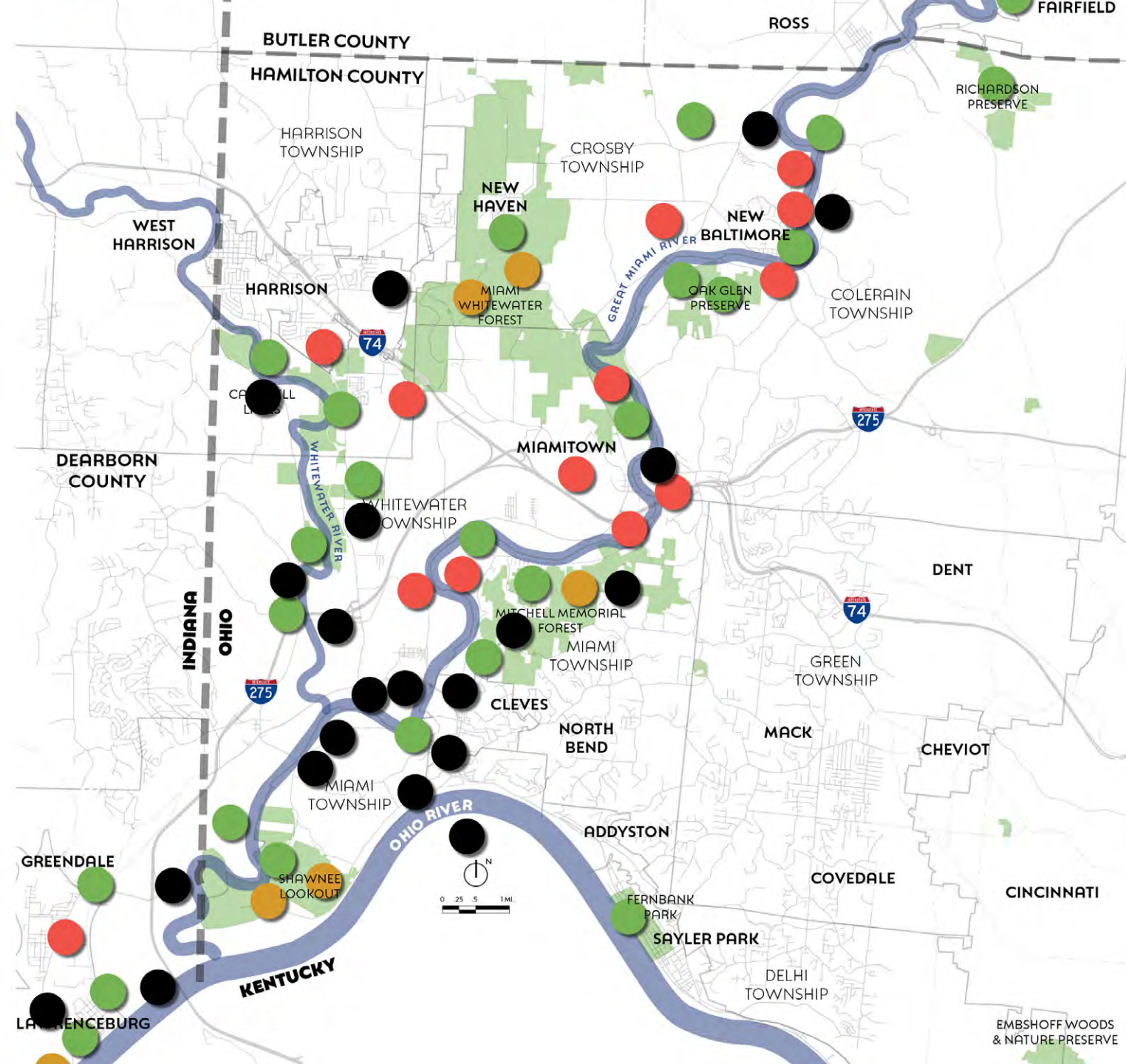
# REGIONAL INVENTORY – SEGMENTS

## Legend

- Great Parks Property
- Segment Lines



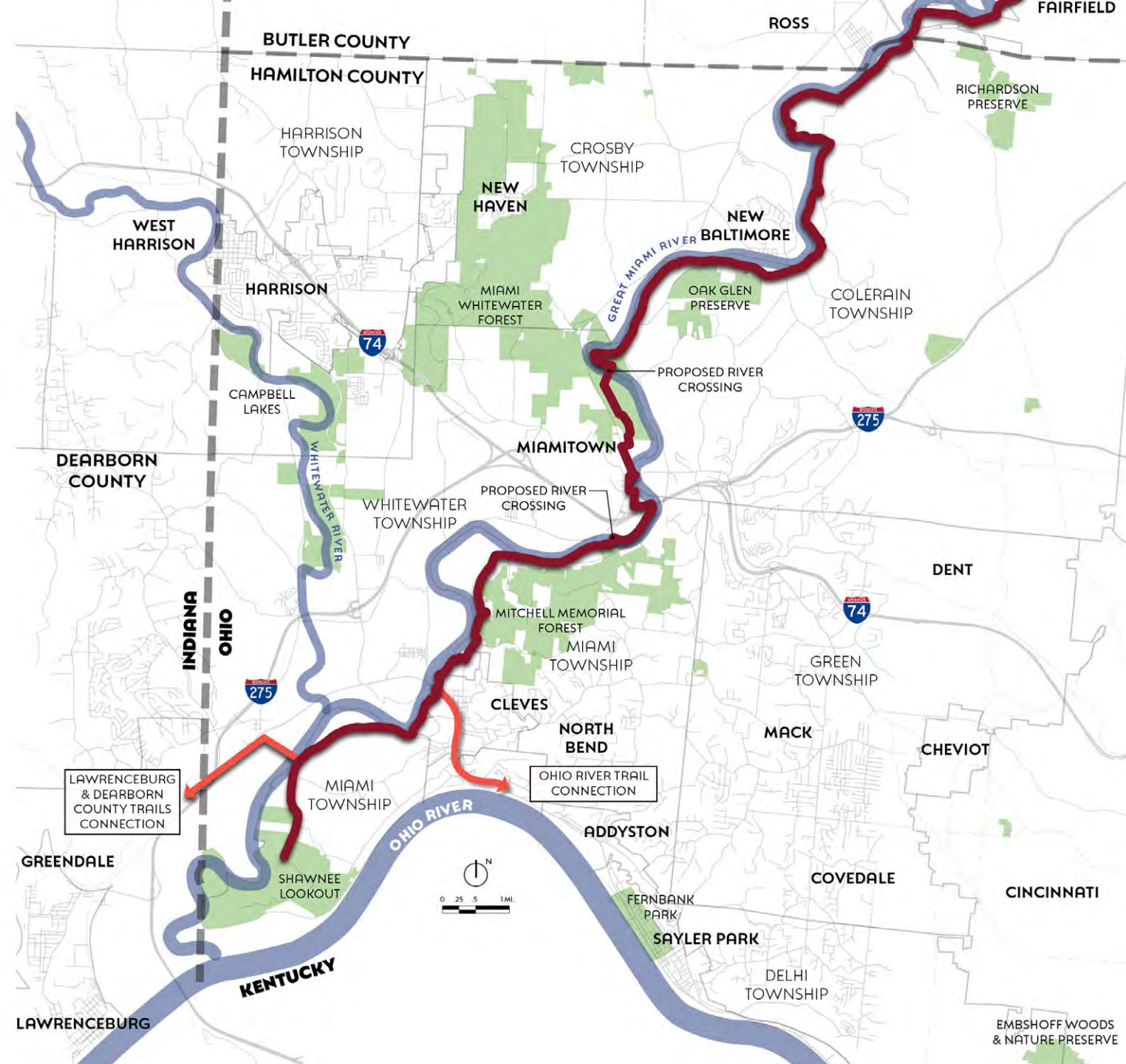
Great Parks



# REGIONAL INVENTORY – ASSETS



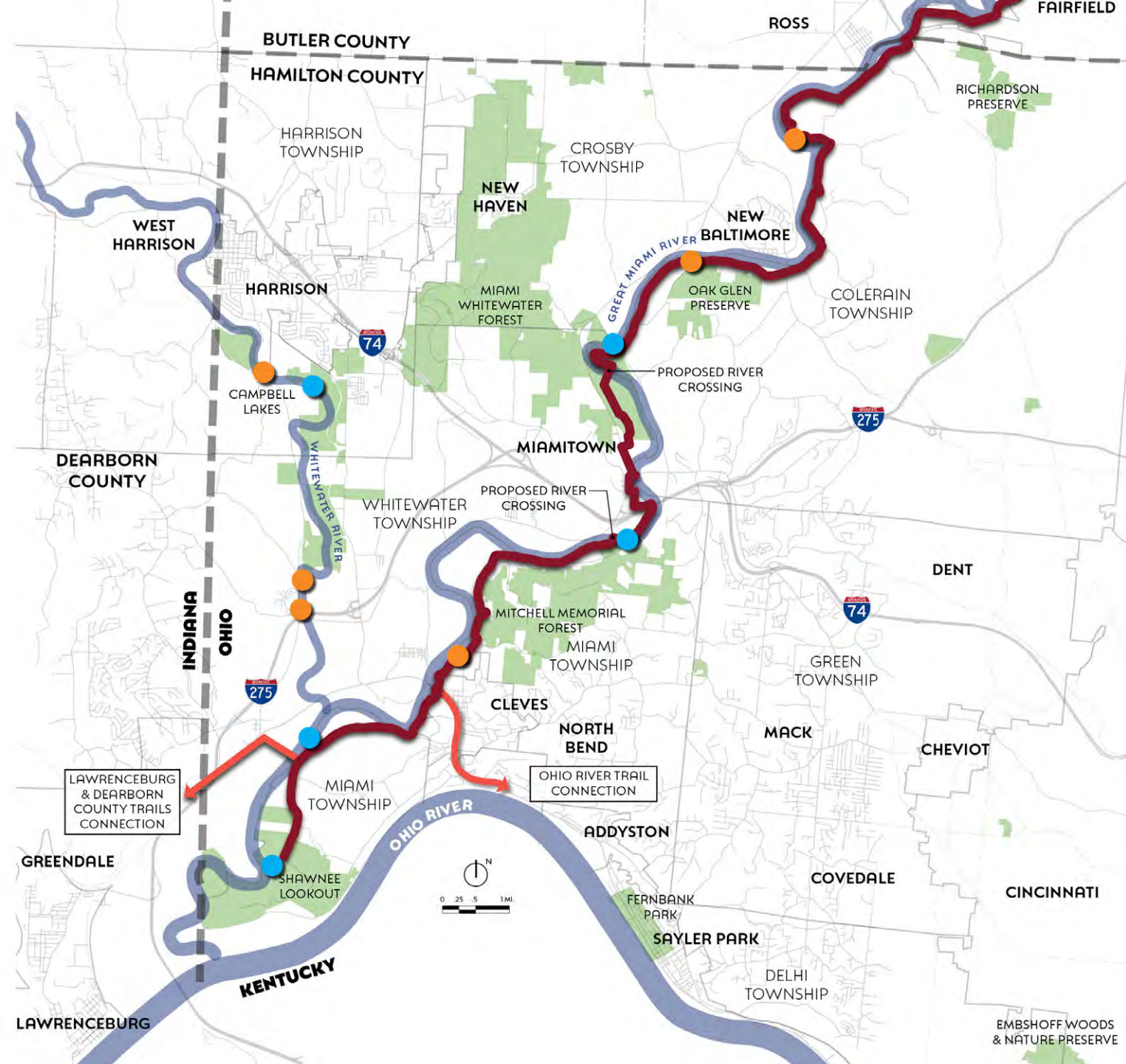
**Great Parks**



# REGIONAL INVENTORY – SHARED-USE TRAIL & CONNECTIONS



Great Parks



# REGIONAL INVENTORY – EXISTING & PROPOSED RIVER ACCESS SITES



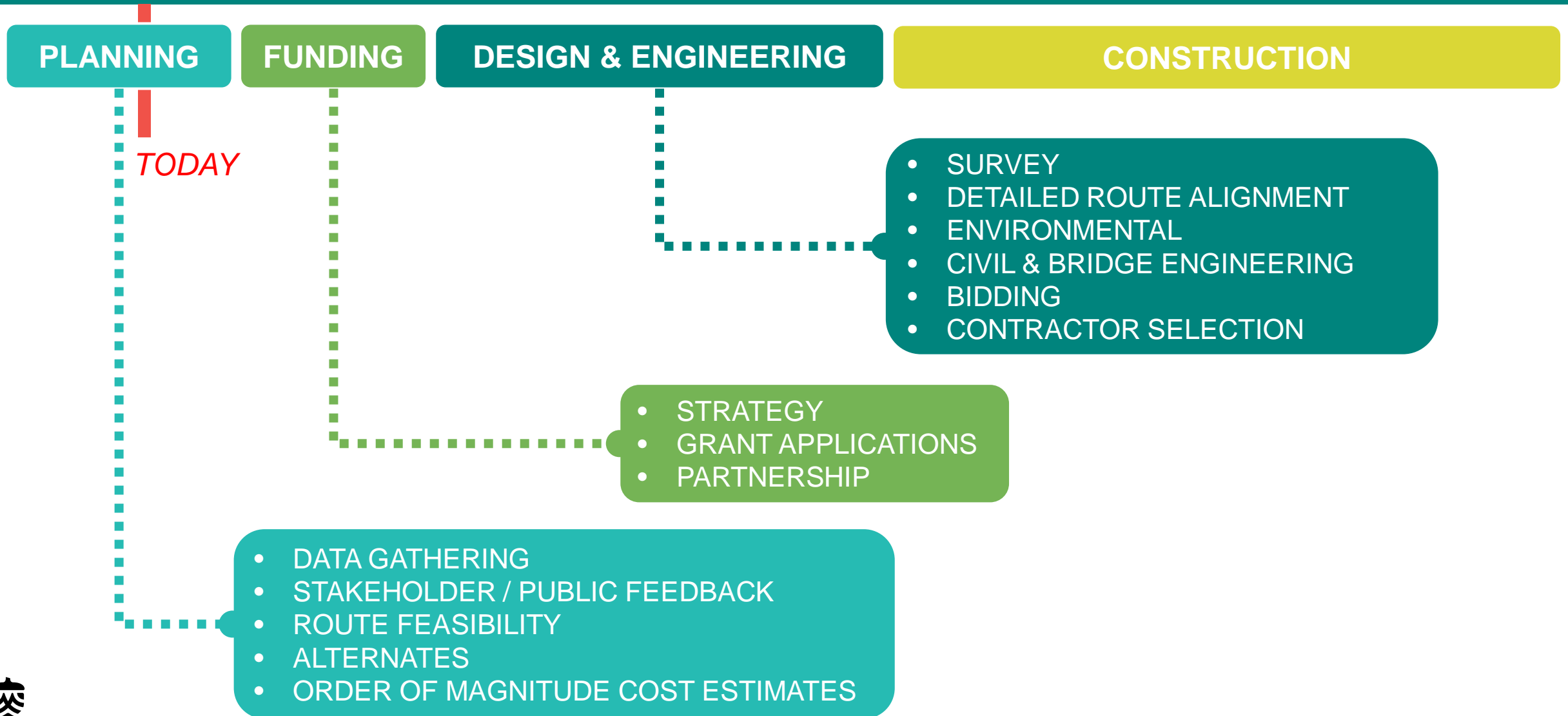
**Great Parks**

# PROJECT PROGRESS



**Great Parks**

# TYPICAL PROJECT TIMELINE



# SEGMENT #1



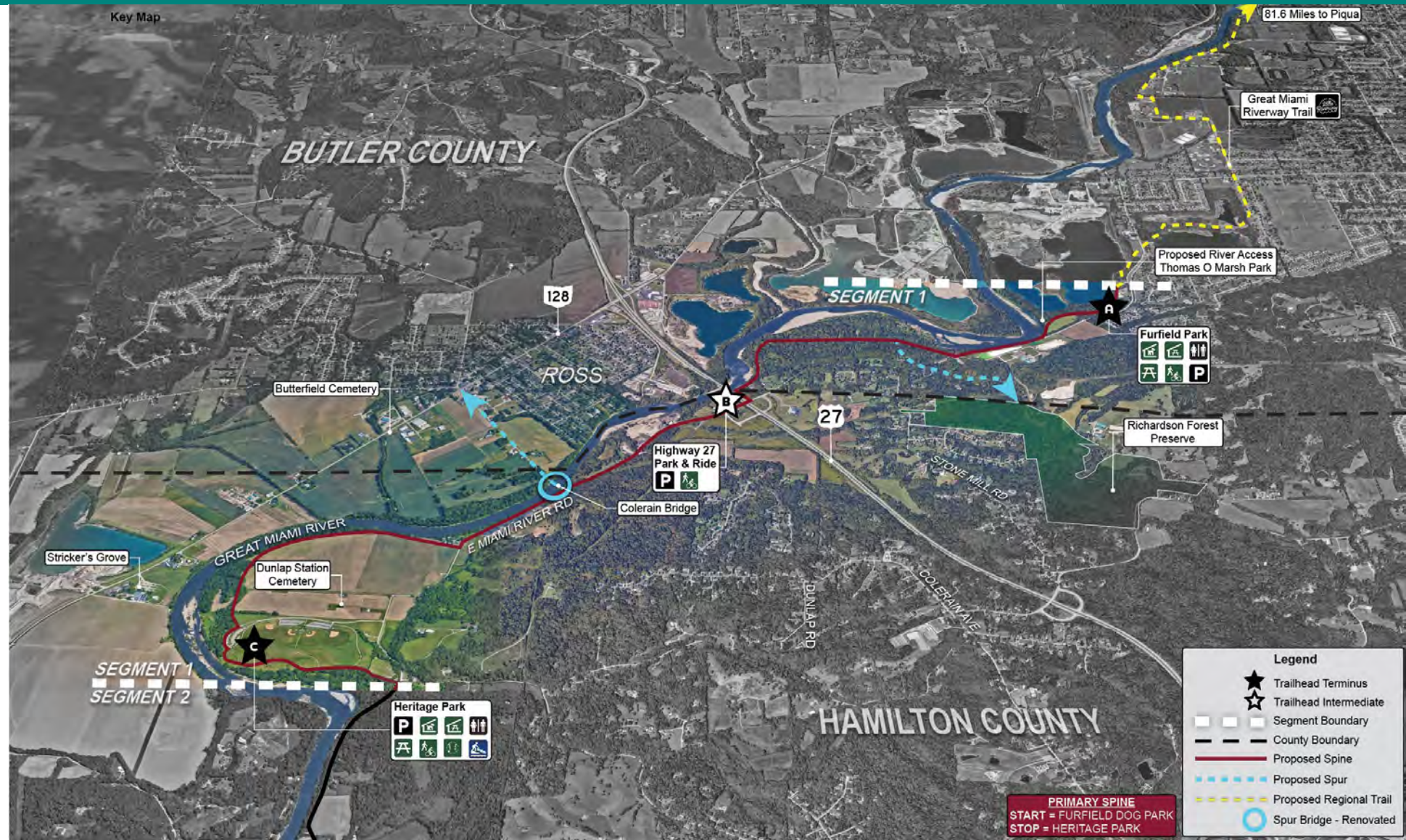
**START:** Furfield Dog Park

**STOP:** Heritage Park

**DIST:** 5.5 MI



KEY MAP



# SEGMENT #2



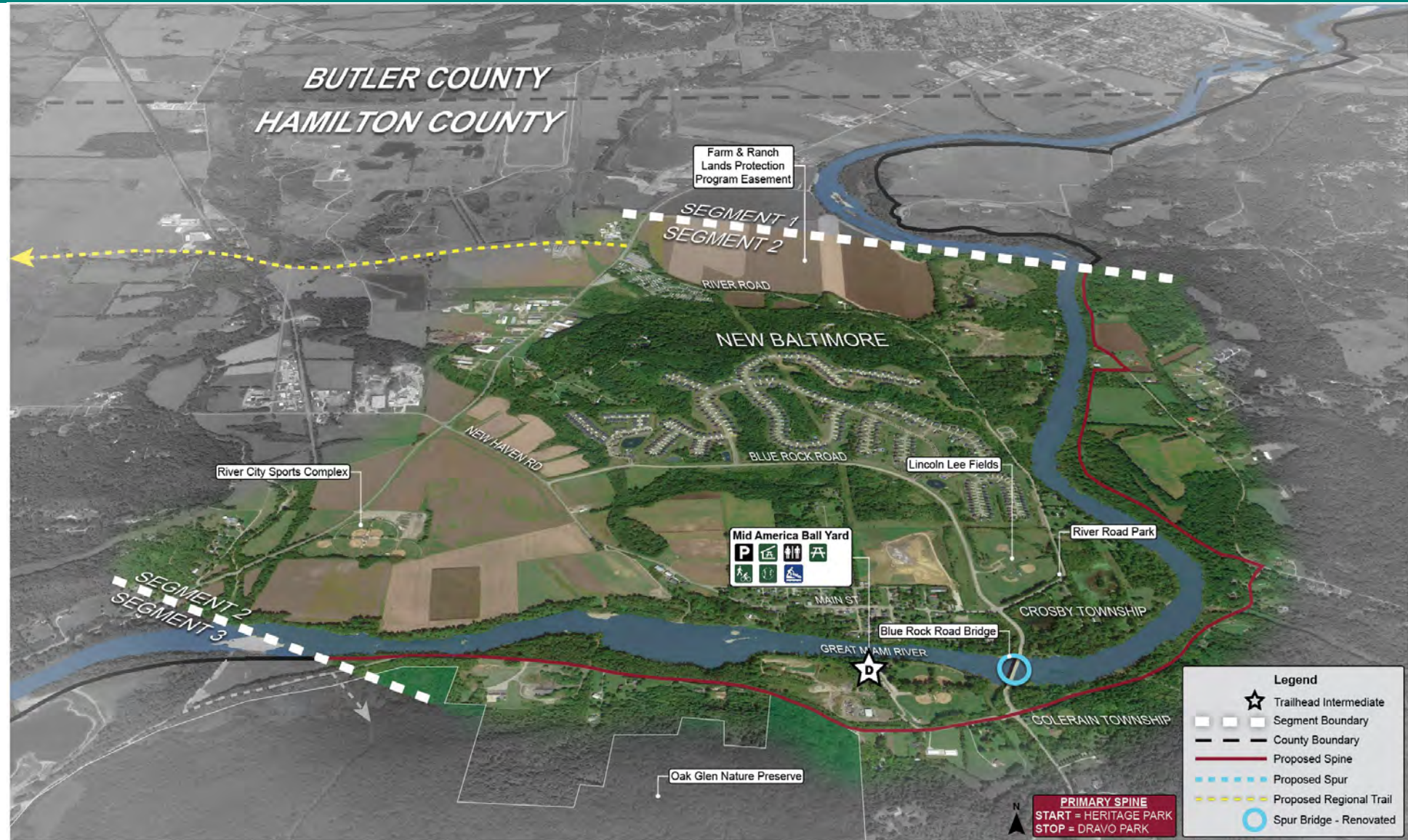
**START:** Heritage Park

**STOP:** Dravo Park

**DIST:** 3.78 MI



KEY MAP



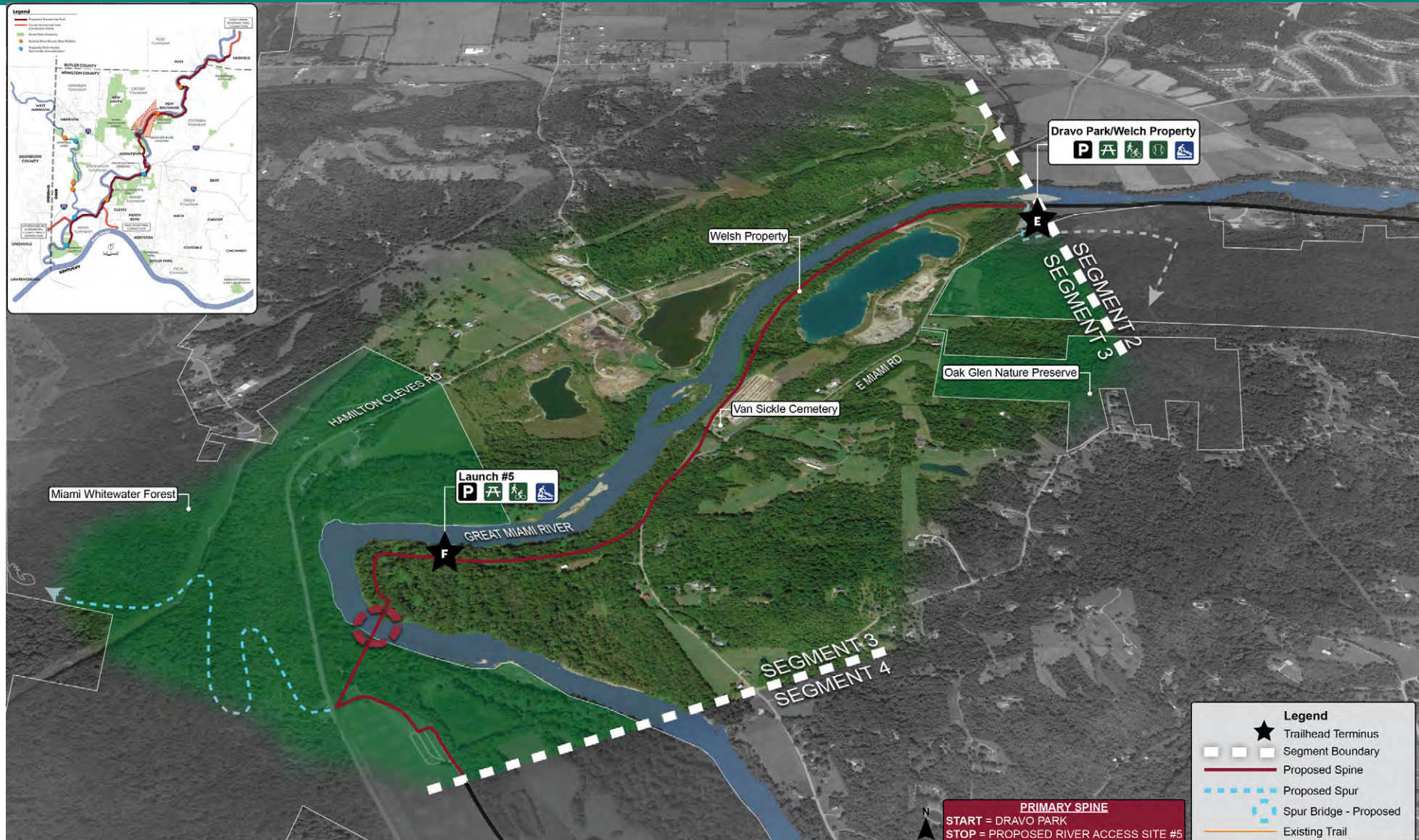
# SEGMENT #3



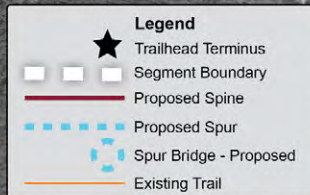
**START:** Dravo Park

**STOP:** MWF/Launch #5

**DIST:** 3.23 MI



**KEY MAP**





**PRIMARY SPINE**  
START = DRAVO PARK  
STOP = PROPOSED RIVER ACCESS SITE #5

# DISCUSSION QUESTIONS




**Great Parks**



# WHAT OPPORTUNITIES DO YOU SEE?



# WHAT CHALLENGES DO WE FACE?



# WHAT OTHER AMENITIES WOULD ENHANCE THE USER EXPERIENCE?





# SHARED-USE TRAIL SEGMENTS



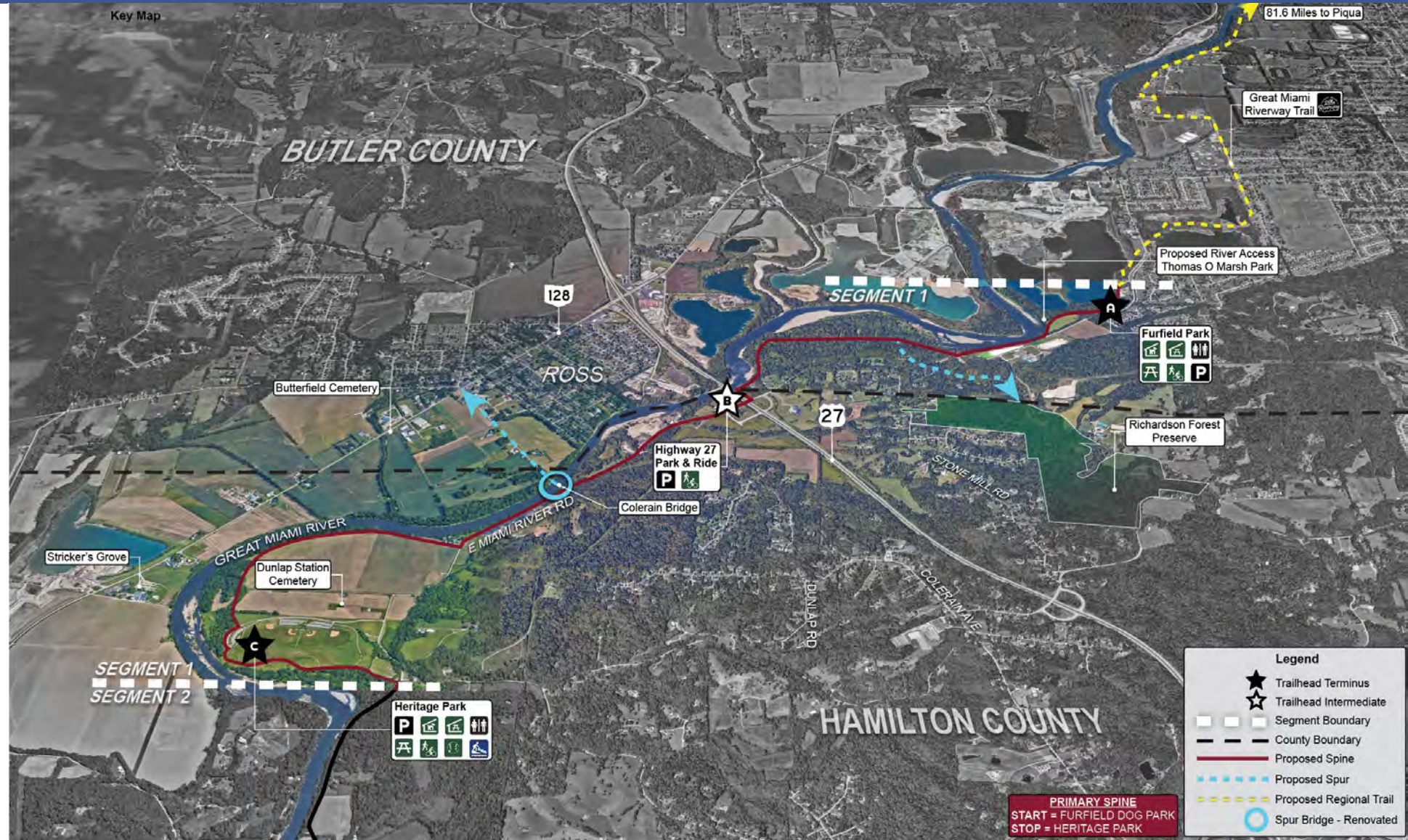
**Great Parks**



**DIST:** 5.5 MI



## KEY MAP



# SEGMENT #2



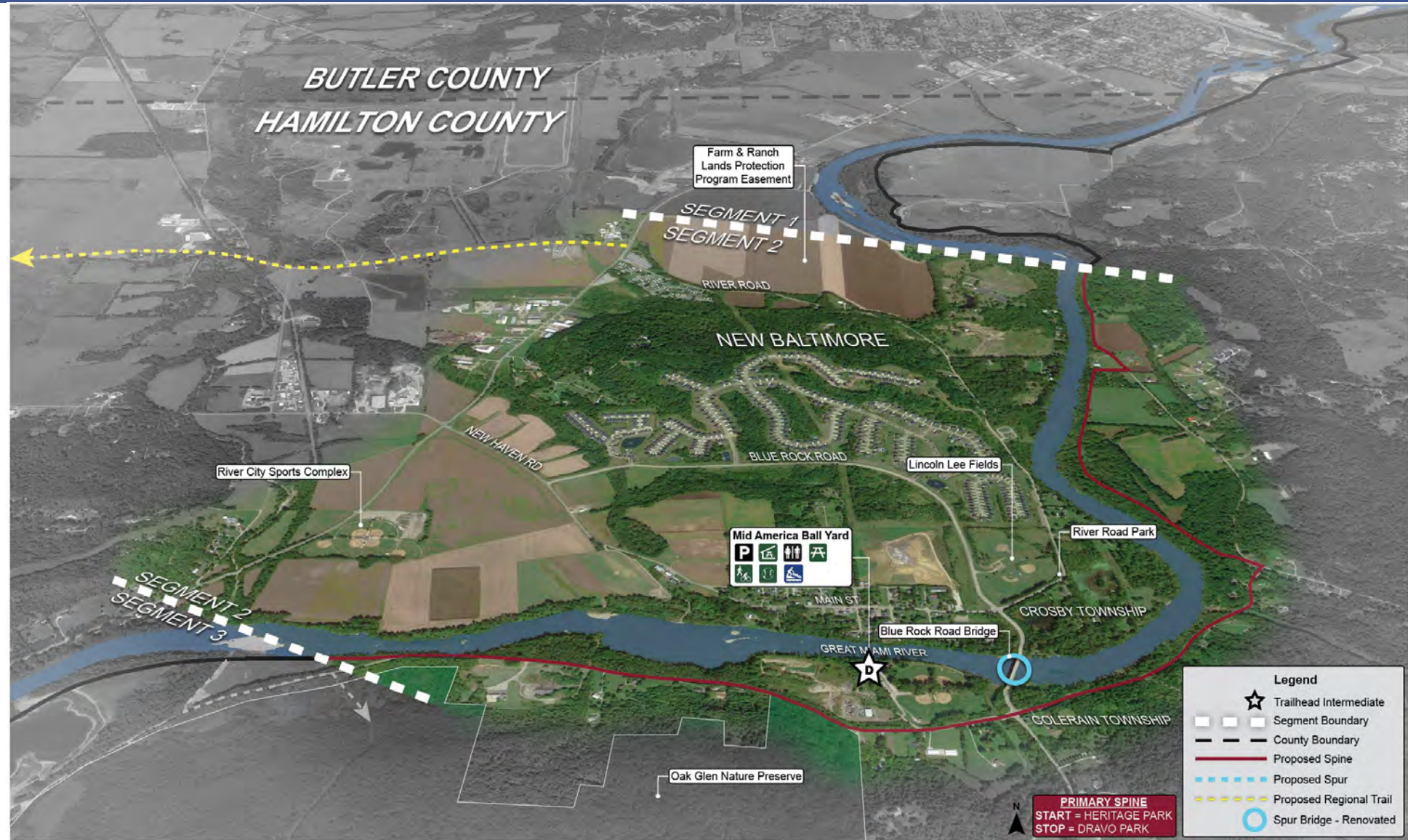
**START:** Heritage Park

**STOP:** Dravo Park


**DIST:** 3.78 MI



KEY MAP



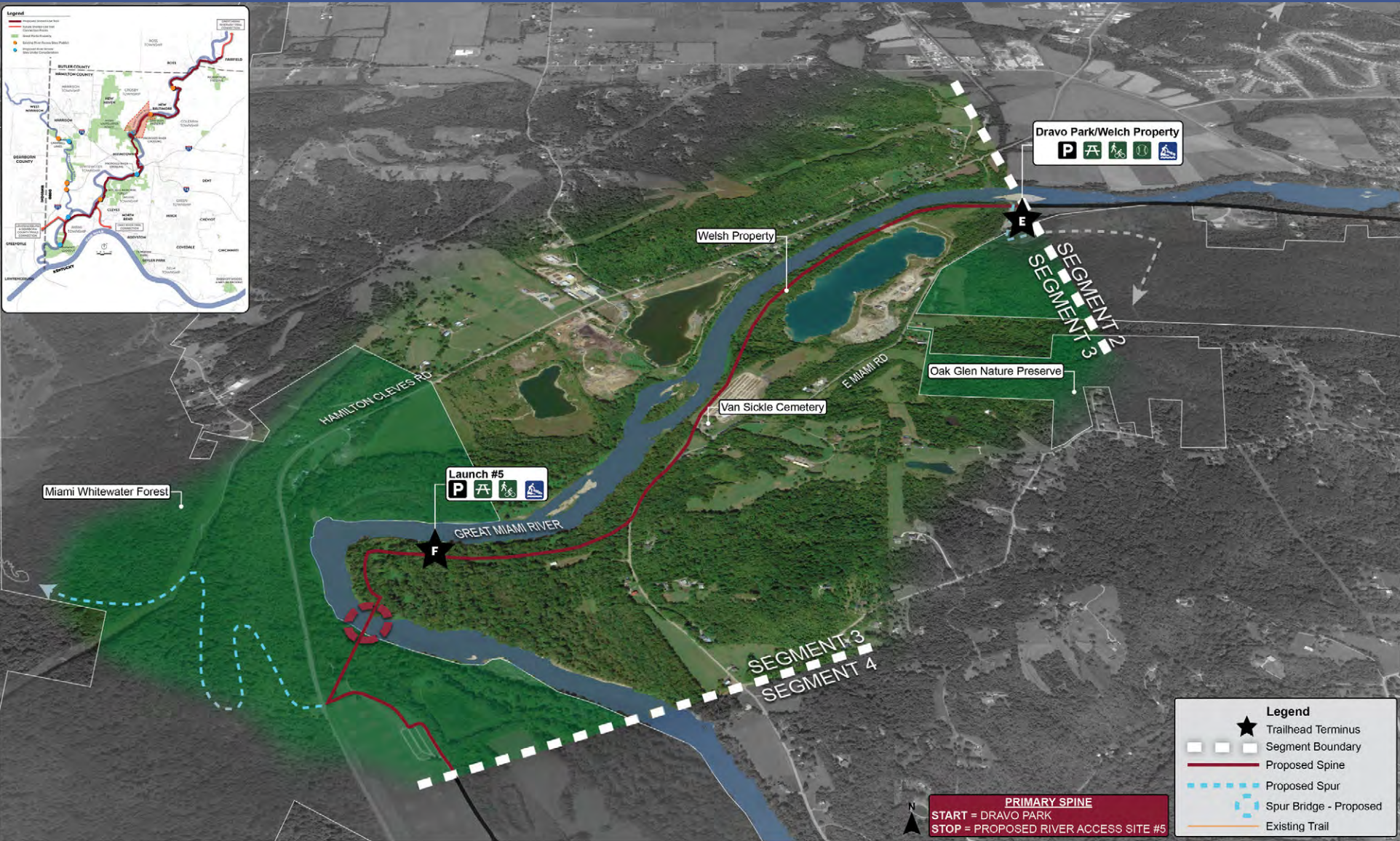
# SEGMENT #3



**START:** Dravo Park

**STOP:** MWF/Launch #5

**DIST:** 3.23 MI



KEY MAP



**PRIMARY SPINE**  
START = DRAVO PARK  
STOP = PROPOSED RIVER ACCESS SITE #5

A decorative pattern on the left side of the slide, consisting of a grid of interlocking triangles. The triangles are arranged in a way that creates a sense of depth and movement, with some triangles pointing up and others pointing down. The pattern is composed of two shades of teal: a darker teal for the background and a lighter teal for the triangles.

# NEXT STEPS



**Great Parks**